

+NOTICE!!

These documents have been scanned!

Do not place un-scanned documents beneath this notice!

Do not remove this notice from this file!

GPO Jacket No. 560-102
Print Order 61540
Rise Business Services, LLC
Job=AZ15 12:00:00 AM



Box Number= AZ15174



Claim Begin-End: AMC316548-AMC316554

1 Initial Receipt



AZ15174-9

AMC361830-AMC316548

Amc 361848

closed

9/1/05

United States Department of the Interior
Bureau of Land Management
 BUSINESS & SUPPORT SVCS DIV
 222 N CENTRAL AVE
 PHOENIX, AZ 85004 -2203
 Phone: (602) 417-9200

Receipt	
No:	899108

Transaction #: 932669
 Date of Transaction: 06/25/2004

CUSTOMER: WILLIAM M SHERIFF
 PO BOX 357
 WYLIE, TX 75098

ENTERED IN COMPUTER

22 7/8/04

LINE #	QTY	DESCRIPTION	REMARKS	UNIT PRICE	TOTAL
1	25.00	LOCATABLE MINERALS / MINING CLAIMS-NEW, UNADJUDI, ONE OR MORE AUTH NO'S / NEW MINING CLAIM LOCATION FEE \$25(1993) CASES: AMC361830/\$25.00, AMC361831/\$25.00, AMC361832/\$25.00, AMC361833/\$25.00, AMC361834/\$25.00, AMC361835/\$25.00, AMC361836/\$25.00, AMC361837/\$25.00, AMC361838/\$25.00, AMC361839/\$25.00, AMC361840/\$25.00, AMC361841/\$25.00, AMC361842/\$25.00, AMC361843/\$25.00, AMC361844/\$25.00, AMC361845/\$25.00, AMC361846/\$25.00, AMC361847/\$25.00, AMC361848/\$25.00, AMC361849/\$25.00, AMC361850/\$25.00, AMC361851/\$25.00, AMC361852/\$25.00, AMC361853/\$25.00, AMC361854/\$25.00		- n/a -	625.00
2	25.00	LOCATABLE MINERALS / MINING CLAIMS-NEW, UNADJUDI, ONE OR MORE AUTH NO'S / NEW MINING CLAIM SVC CHG \$10 (1930) CASES: AMC361830/\$10.00, AMC361831/\$10.00, AMC361832/\$10.00, AMC361833/\$10.00, AMC361834/\$10.00, AMC361835/\$10.00, AMC361836/\$10.00, AMC361837/\$10.00, AMC361838/\$10.00, AMC361839/\$10.00, AMC361840/\$10.00, AMC361841/\$10.00, AMC361842/\$10.00, AMC361843/\$10.00, AMC361844/\$10.00, AMC361845/\$10.00, AMC361846/\$10.00, AMC361847/\$10.00, AMC361848/\$10.00, AMC361849/\$10.00, AMC361850/\$10.00, AMC361851/\$10.00, AMC361852/\$10.00, AMC361853/\$10.00, AMC361854/\$10.00		- n/a -	250.00
3	25.00	LOCATABLE MINERALS / MINING CLAIMS-NEW, UNADJUDI, ONE OR MORE AUTH NO'S / NEW MINING CLM MAINT FEE \$100(1993) CASES: AMC361830/\$100.00, AMC361831/\$100.00, AMC361832/\$100.00, AMC361833/\$100.00, AMC361834/\$100.00, AMC361835/\$100.00, AMC361836/\$100.00, AMC361837/\$100.00, AMC361838/\$100.00, AMC361839/\$100.00, AMC361840/\$100.00, AMC361841/\$100.00, AMC361842/\$100.00, AMC361843/\$100.00, AMC361844/\$100.00, AMC361845/\$100.00, AMC361846/\$100.00, AMC361847/\$100.00, AMC361848/\$100.00, AMC361849/\$100.00		- n/a -	2500.00

AMC361850/\$100.00, AMC361851/\$100.00,
 AMC361852/\$100.00, AMC361853/\$100.00,
 AMC361854/\$100.00

TOTAL: \$3,375.00

PAYMENT INFORMATION

1	AMOUNT:	\$3,375.00	POSTMARKED:	06/23/2004
	TYPE:	CHECK	RECEIVED:	06/24/2004
	CHECK NO:	2535		
	NAME:	SHERIFF, W. M PO BOX 357 WYLIE TX 75098		

REMARKS

This receipt was generated by the automated BLM Collections and Billing System and is a paper representation of a portion of the official electronic record contained therein.

NOTICE!!

These documents have been scanned!

Do not place un-scanned documents beneath this notice!

Do not remove this notice from this file!

GPO Jacket No. 560-102
Print Order 61540
Rise Business Services, LLC
Job=AZ15 12:00:00 AM



Box Number= AZ15174



Claim Begin-End: AMC316548-AMC316554

2 Correspondence



AZ15174-9

AMC361830-AMC316548

SENDER: COMPLETE THIS SECTION

- Complete items 1, 2, and 3.
- Print your name and address on the reverse so that we can return the card to you.
- Attach this card to the back of the mailpiece, or on the front if space permits.

1. Article Addressed to:

VANE MINERALS US LLC

9121 E TANQUE VERDE RD STE 105-300

TUCSON, AZ 85749

920/RM/AMC361830/361855/362776/

363109/364785/375439/382777/

385812/386190/388220/394418



9590 9402 1933 6123 0047 90

2. Article Number (Transfer from service label)

7016 2070 0000 4805 8233

COMPLETE THIS SECTION ON DELIVERY

A. Signature

-
- Agent
-
-
- Addressee

B. Received by (Printed Name)

C. Date of Delivery

11/21/10

- D. Is delivery address different from item 1? Yes
 If YES, enter delivery address below: No

3. Service Type

- | | |
|--|---|
| <input type="checkbox"/> Adult Signature | <input type="checkbox"/> Priority Mail Express® |
| <input type="checkbox"/> Adult Signature Restricted Delivery | <input type="checkbox"/> Registered Mail™ |
| <input checked="" type="checkbox"/> Certified Mail® | <input type="checkbox"/> Registered Mail Restricted Delivery |
| <input type="checkbox"/> Certified Mail Restricted Delivery | <input checked="" type="checkbox"/> Return Receipt for Merchandise |
| <input type="checkbox"/> Collect on Delivery | <input checked="" type="checkbox"/> Signature Confirmation™ |
| <input type="checkbox"/> Collect on Delivery Restricted Delivery | <input type="checkbox"/> Signature Confirmation Restricted Delivery |


 Mail
 Mail Restricted Delivery
 30)

 RECEIVED
 BLM AZ STATE OFFICE
 2016 NOV 23 P 2:56
 PHOENIX, ARIZONA

USPS TRACKING #



9590 9402 1933 6123 0047 90




First-Class Mail
Postage & Fees Paid
USPS
Permit No. G-10

**United States
Postal Service**

• Sender: Please print your name, address, and ZIP+4® in this box•

**UNITED STATES
DEPARTMENT OF THE INTERIOR
Bureau of Land Management
Arizona State Office
One N. Central Avenue, Suite 800
Phoenix, AZ 85004-4427**





United States Department of the Interior



BUREAU OF LAND MANAGEMENT

Arizona State Office

One North Central Avenue, Suite 800

Phoenix, Arizona 85004-4427

www.blm.gov/az/

OCT 06 2016

In Reply Refer To:

3800 (9200) RM

AMC361830, AMC361855, AMC362776,
AMC363109, AMC364785, AMC375439,
AMC382777, AMC385812, AMC386190,
AMC388220, AMC394418

CERTIFIED MAIL - RETURN RECEIPT REQUESTED No. 7016 1370 0001 2495 2714

DECISION

VANE MINERALS US LLC	:	This decision affects those claims shown
7400 N ORACLE RD STE 131	:	on the attached list(s).
TUCSON, AZ 85704-6339	:	

SEE ATTACHED SHEET

MINING CLAIMS DECLARED FORFEIT

The mining claims listed above have been declared forfeit as of September 1, 2016, for failure to timely file the required maintenance fee payment or small miner's maintenance fee waiver (waiver).

Claimants are required to pay an annual non-refundable maintenance fee of \$155 per 20 acres or portion thereof, or submit a waiver, on or before September 1 of each year. These requirements were established by 30 U.S.C. 28f-1, as amended, and 43 CFR 3834 and 3835.

Our records do not show receipt of a maintenance fee payment or small miner waiver filed on or before the due date. Therefore, the claims listed above are forfeit.

Reclamation Requirements

This decision does not relieve you of the liability for reclamation of all areas disturbed by your activities on lands covered by the subject mining claim(s) and/or site(s). After you complete the reclamation, you must notify the authorized officer of the appropriate surface managing agency so that the authorized officer may conduct a final site inspection and determine whether you may be released from liability. If you fail to reclaim the land to the satisfaction of the authorized officer, the surface management agency may cite you for noncompliance under its surface management regulations. For land administered by the Bureau of Land Management (BLM), if you fail to

reclaim the land to the satisfaction of the authorized officer as required in 43 CFR Subpart 3809, BLM will issue an order of noncompliance under 43 CFR 3809.601(a). If you fail to comply with the non-compliance order, BLM may take further action under 43 CFR 3809.604. Failure to conduct reclamation is a prohibited act that may subject you to criminal penalties. See 43 CFR 3809.605(h) and 43 CFR 3809.700.

Appeal Procedures

This decision may be appealed to the Interior Board of Land Appeals, Office of the Secretary, in accordance with the regulations contained in 43 CFR, Part 4, and the enclosed Form 1842-1. If an appeal is taken, your notice of appeal must be filed in this office (at the above address) within 30 days from receipt of this decision. The appellant has the burden of showing that the decision appealed from is in error.

If you wish to file a petition pursuant to regulation 43 CFR 4.21 (58 FR 4939, January 19, 1993) for a stay of the effectiveness of this decision during the time that your appeal is being reviewed by the Board, the petition for a stay must accompany your notice of appeal. A petition for a stay is required to show sufficient justification based on the standards listed below. Copies of the notice of appeal and petition for a stay **must** also be submitted to each party named in this decision and to the Interior Board of Land Appeals and to the appropriate Office of the Solicitor (see 43 CFR 4.413) at the same time the original documents are filed with this office. If you request a stay, you have the burden of proof to demonstrate that a stay should be granted.

Standards for Obtaining a Stay

Except as otherwise provided by law or other pertinent regulation, a petition for a stay of a decision pending appeal shall show sufficient justification based on the following standards:

- (1) The relative harm to the parties if the stay is granted or denied,
- (2) The likelihood of the appellant's success on the merits,
- (3) The likelihood of immediate and irreparable harm if the stay is not granted, and
- (4) Whether the public interest favors granting the stay.

Please include your AMC serial number(s) on all correspondence. If additional information is required, please call RéAnn Myers at 602-417-9413.



Rebecca Heick
Deputy State Director
Lands, Minerals and Energy Division

Enclosure(s)

VANE MINERALS US LLC
7400 N ORACLE RD STE 131
TUCSON AZ 85704-6339

<u>LEAD FILE NUMBER</u>	<u>CLAIM NUMBER</u>	<u>CLAIM NAME</u>
AMC361830	AMC361830	AZ #1
AMC361830	AMC361831	AZ #2
AMC361830	AMC361832	AZ #3
AMC361830	AMC361833	AZ #4
AMC361830	AMC361840	AZ #17
AMC361830	AMC361841	AZ #18
AMC361830	AMC361842	AZ #19
AMC361830	AMC361843	AZ #20
AMC361830	AMC361844	AZ #27
AMC361830	AMC361845	AZ #29
AMC361830	AMC361846	AZ #31
AMC361830	AMC361847	AZ #33
AMC361830	AMC361849	AZ #47
AMC361830	AMC361850	AZ #48
AMC361855	AMC361859	WE 5
AMC361855	AMC361861	WE 7
AMC361855	AMC361862	WE 8
AMC361855	AMC361863	WE 9
AMC361855	AMC361864	WE 10
AMC361855	AMC361865	WE 11
AMC361855	AMC361866	WE 12
AMC362776	AMC362776	AZ #13
AMC362776	AMC362777	AZ #14
AMC362776	AMC362778	AZ #119
AMC362776	AMC362779	AZ #120
AMC362776	AMC362793	AZ #320
AMC362776	AMC362796	AZ #355
AMC362776	AMC362797	AZ #356
AMC362776	AMC362798	AZ #357
AMC362776	AMC362799	AZ #358
AMC362776	AMC362800	AZ #359
AMC363109	AMC363157	AZ #327
AMC364785	AMC364795	NY 1
AMC364785	AMC364796	NY 2

VANE MINERALS US LLC
7400 N ORACLE RD STE 131
TUCSON AZ 85704-6339

<u>LEAD FILE NUMBER</u>	<u>CLAIM NUMBER</u>	<u>CLAIM NAME</u>
AMC364785	AMC364797	NY 3
AMC364785	AMC364798	NY 4
AMC364785	AMC364803	NY 9
AMC364785	AMC364804	NY 10
AMC375439	AMC375455	BDA 0001
AMC375439	AMC375456	BDA 0002
AMC375439	AMC375457	BDA 0003
AMC375439	AMC375458	BDA 0004
AMC375439	AMC375459	BDA 0005
AMC375439	AMC375460	BDA 0006
AMC375439	AMC375593	WIL 0001
AMC375439	AMC375594	WIL 0002
AMC375439	AMC375595	WIL 0003
AMC375439	AMC375596	WIL 0004
AMC375439	AMC375597	WIL 0005
AMC382777	AMC382804	FRO-0002
AMC382777	AMC382805	FRO-0001
AMC385812	AMC385818	APE-0001
AMC385812	AMC385819	APE-0002
AMC385812	AMC385820	APE-0003
AMC385812	AMC385821	APE-0004
AMC385812	AMC385822	APE-0005
AMC385812	AMC385823	APE-0006
AMC385812	AMC385824	FRO-0003
AMC385812	AMC385825	FRO-0004
AMC385812	AMC385826	FRO-0005
AMC385812	AMC385827	FRO-0006
AMC385812	AMC385828	NWF-0001
AMC385812	AMC385829	NWF-0002
AMC385812	AMC385830	NWF-0003
AMC385812	AMC385831	NWF-0004
AMC385812	AMC385832	NWF-0005
AMC385812	AMC385833	NWF-0006
AMC385812	AMC385834	NWF-0007

VANE MINERALS US LLC
7400 N ORACLE RD STE 131
TUCSON AZ 85704-6339

<u>LEAD FILE NUMBER</u>	<u>CLAIM NUMBER</u>	<u>CLAIM NAME</u>
AMC385812	AMC385835	NWF-0008
AMC385812	AMC385836	NWF-0009
AMC385812	AMC385837	NWF-0010
AMC385812	AMC385838	NWF-0011
AMC385812	AMC385839	NWF-0012
AMC385812	AMC385840	NWF-0013
AMC385812	AMC385841	NWF-0014
AMC385812	AMC385842	NWF-0015
AMC385812	AMC385843	NWF-0016
AMC385812	AMC385844	NWF-0017
AMC385812	AMC385845	NWF-0021
AMC385812	AMC385846	NWF-0022
AMC385812	AMC385856	WAG-0001
AMC385812	AMC385857	WAG-0002
AMC385812	AMC385858	WAG-0003
AMC385812	AMC385859	WAG-0004
AMC385812	AMC385860	WAG-0005
AMC385812	AMC385861	WAG-0006
AMC385812	AMC385868	WAG-0013
AMC385812	AMC385869	WAG-0014
AMC385812	AMC385870	WAG-0015
AMC385812	AMC385871	WAG-0016
AMC385812	AMC385872	WAG-0017
AMC385812	AMC385873	WAG-0018
AMC385812	AMC385874	WAG-0019
AMC385812	AMC385875	WAG-0020
AMC385812	AMC385876	WAG-0021
AMC386190	AMC386259	CT 1
AMC386190	AMC386260	CT 2
AMC386190	AMC386261	CT 3
AMC386190	AMC386262	CT 4
AMC386190	AMC386263	CT 5
AMC386190	AMC386264	CT 6
AMC386190	AMC386265	CT 7

VANE MINERALS US LLC
7400 N ORACLE RD STE 131
TUCSON AZ 85704-6339

<u>LEAD FILE NUMBER</u>	<u>CLAIM NUMBER</u>	<u>CLAIM NAME</u>
AMC386190	AMC386266	CT 8
AMC386190	AMC386267	CT 9
AMC386190	AMC386268	CT 10
AMC386190	AMC386269	CT 11
AMC386190	AMC386270	CT 12
AMC386190	AMC386271	CT 13
AMC386190	AMC386272	CT 14
AMC386190	AMC386273	CT 15
AMC386190	AMC386274	CT 16
AMC386190	AMC386275	CT 17
AMC386190	AMC386276	CT 18
AMC386190	AMC386277	CT 19
AMC386190	AMC386278	CT 20
AMC386190	AMC386279	CT 21
AMC386190	AMC386280	CT 22
AMC386190	AMC386281	CT 23
AMC386190	AMC386282	CT 24
AMC386190	AMC386283	CT 25
AMC386190	AMC386284	CT 26
AMC386190	AMC386285	CT 27
AMC386190	AMC386286	CT 28
AMC386190	AMC386287	CT 29
AMC386190	AMC386288	CT 30
AMC386190	AMC386289	CT 31
AMC386190	AMC386290	CT 32
AMC386190	AMC386291	CT 33
AMC386190	AMC386292	CT 34
AMC386190	AMC386293	CT 35
AMC386190	AMC386294	CT 36
AMC386190	AMC386295	CT 37
AMC386190	AMC386296	CT 38
AMC386190	AMC386297	CT 39
AMC386190	AMC386298	CT 40
AMC386190	AMC386299	CT 41

VANE MINERALS US LLC
7400 N ORACLE RD STE 131
TUCSON AZ 85704-6339

<u>LEAD FILE NUMBER</u>	<u>CLAIM NUMBER</u>	<u>CLAIM NAME</u>
AMC386190	AMC386300	CT 42
AMC386190	AMC386301	CT 43
AMC386190	AMC386302	CT 44
AMC386190	AMC386303	CT 45
AMC386190	AMC386304	CT 46
AMC386190	AMC386305	CT 47
AMC386190	AMC386306	CT 48
AMC386190	AMC386307	CT 49
AMC386190	AMC386308	CT 50
AMC386190	AMC386309	CT 51
AMC386190	AMC386310	CT 52
AMC386190	AMC386453	RW 1
AMC386190	AMC386454	RW 2
AMC386190	AMC386455	RW 3
AMC386190	AMC386456	RW 4
AMC386190	AMC386457	RW 5
AMC386190	AMC386458	RW 6
AMC386190	AMC386459	RW 7
AMC386190	AMC386460	RW 8
AMC386190	AMC386481	TT 1
AMC386190	AMC386482	TT 2
AMC386190	AMC386483	TT 3
AMC386190	AMC386484	TT 4
AMC386190	AMC386485	TT 5
AMC386190	AMC386486	TT 6
AMC386190	AMC386487	TT 7
AMC386190	AMC386488	TT 8
AMC386190	AMC386489	TT 9
AMC386190	AMC386490	TT 10
AMC386190	AMC386491	TT 11
AMC386190	AMC386492	TT 12
AMC386190	AMC386493	TT 13
AMC386190	AMC386494	TT 14
AMC386190	AMC386495	TT 15

VANE MINERALS US LLC
7400 N ORACLE RD STE 131
TUCSON AZ 85704-6339

<u>LEAD FILE NUMBER</u>	<u>CLAIM NUMBER</u>	<u>CLAIM NAME</u>
AMC386190	AMC386496	TT 16
AMC388220	AMC388262	SM2-1
AMC388220	AMC388263	SM2-2
AMC388220	AMC388264	SM2-3
AMC388220	AMC388265	SM2-4
AMC388220	AMC388266	SM2-5
AMC388220	AMC388267	SM2-6
AMC388220	AMC388268	SM5-1
AMC388220	AMC388269	SM5-2
AMC388220	AMC388270	SM5-3
AMC388220	AMC388271	SM5-4
AMC388220	AMC388272	SM5-5
AMC388220	AMC388273	SM5-6
AMC388220	AMC388274	SM6-1
AMC388220	AMC388275	SM6-2
AMC388220	AMC388276	SM6-3
AMC388220	AMC388277	SM6-4
AMC388220	AMC388278	SM6-5
AMC388220	AMC388279	SM6-6
AMC388220	AMC388280	SM7-1
AMC388220	AMC388281	SM7-2
AMC388220	AMC388282	SM7-3
AMC388220	AMC388283	SM7-4
AMC388220	AMC388284	SM7-5
AMC388220	AMC388285	SM7-6
AMC388220	AMC388286	SM8-1
AMC388220	AMC388287	SM8-2
AMC388220	AMC388288	SM8-3
AMC388220	AMC388289	SM8-4
AMC388220	AMC388290	SM8-5
AMC388220	AMC388291	SM8-6
AMC388220	AMC388299	SM19-2
AMC388220	AMC388301	SM19-4
AMC388220	AMC388303	SM19-6

VANE MINERALS US LLC
7400 N ORACLE RD STE 131
TUCSON AZ 85704-6339

Page 7 of 8

<u>LEAD FILE NUMBER</u>	<u>CLAIM NUMBER</u>	<u>CLAIM NAME</u>
AMC388220	AMC388304	SM30-1
AMC388220	AMC388305	SM30-2
AMC388220	AMC388306	SM30-3
AMC388220	AMC388307	SM30-4
AMC388220	AMC388308	SM30-5
AMC388220	AMC388309	SM30-6
AMC388220	AMC388310	SM31-1
AMC388220	AMC388311	SM31-2
AMC388220	AMC388312	SM31-3
AMC388220	AMC388313	SM31-4
AMC388220	AMC388314	SM31-5
AMC388220	AMC388315	SM31-6
AMC388220	AMC388316	SM36-1
AMC388220	AMC388317	SM36-2
AMC388220	AMC388318	SM36-3
AMC388220	AMC388319	SM36-4
AMC388220	AMC388320	SM36-5
AMC388220	AMC388321	SM36-6
AMC394418	AMC394418	OJV-0010
AMC394418	AMC394419	OJV-0011
AMC394418	AMC394420	OJV-0012
AMC394418	AMC394421	OJV-0013
AMC394418	AMC394422	OJV-0014
AMC394418	AMC394423	OJV-0015
AMC394418	AMC394424	OJV-0016
AMC394418	AMC394425	OJV-0017
AMC394418	AMC394426	OJV-0018
AMC394418	AMC394427	OJV-0019
AMC394418	AMC394428	OJV-0020
AMC394418	AMC394429	OJV-0021
AMC394418	AMC394430	OJV-0022
AMC394418	AMC394431	OJV-0023
AMC394418	AMC394432	OJV-0024
AMC394418	AMC394433	OJV-0025

VANE MINERALS US LLC
7400 N ORACLE RD STE 131
TUCSON AZ 85704-6339

Page 8 of 8

<u>LEAD FILE NUMBER</u>	<u>CLAIM NUMBER</u>	<u>CLAIM NAME</u>
AMC394418	AMC394434	OJV-0026
AMC394418	AMC394435	OJV-0027
AMC394418	AMC394436	OJV-0028
AMC394418	AMC394437	OJV-0029



United States Department of the Interior



BUREAU OF LAND MANAGEMENT
Arizona State Office
One North Central Avenue, Suite 800
Phoenix, Arizona 85004-4427
www.blm.gov/az/

OCT 06 2016

In Reply Refer To:
3800 (9200) RM
AMC361830, AMC361855, AMC362776,
AMC363109, AMC364785, AMC375439,
AMC382777, AMC385812, AMC386190,
AMC388220, AMC394418

RECEIVED
BLM AZ STATE OFFICE
2016 OCT 25 PM 3:11
PHOENIX, ARIZONA

CERTIFIED MAIL - RETURN RECEIPT REQUESTED No. 7016 1370 0001 2495 2714

DECISION

VANE MINERALS US LLC : This decision affects those claims shown
7400 N ORACLE RD STE 131 : on the attached list(s).
TUCSON, AZ 85704-6339 :

SEE ATTACHED SHEET

MINING CLAIMS DECLARED FORFEIT

The mining claims listed above have been declared forfeit as of September 1, 2016, for failure to timely file the required maintenance fee payment or small miner's maintenance fee waiver (waiver).

Claimants are required to pay an annual non-refundable maintenance fee of \$155 per 20 acres or portion thereof, or submit a waiver, on or before September 1 of each year. These requirements were established by 30 U.S.C. 28f-1, as amended, and 43 CFR 3834 and 3835.

Our records do not show receipt of a maintenance fee payment or small miner waiver filed on or before the due date. Therefore, the claims listed above are forfeit.

Reclamation Requirements

This decision does not relieve you of the liability for reclamation of all areas disturbed by your activities on lands covered by the subject mining claim(s) and/or site(s). After you complete the reclamation, you must notify the authorized officer of the appropriate surface managing agency so that the authorized officer may conduct a final site inspection and determine whether you may be released from liability. If you fail to reclaim the land to the satisfaction of the authorized officer, the surface management agency may cite you for noncompliance under its surface management regulations. For land administered by the Bureau of Land Management (BLM), if you fail to

CERTIFIED MAIL

VAC



7016 1370 0001 2495 2714

DEPARTMENT OF THE INTERIOR
Bureau of Land Management
Arizona State Office
One North Central Avenue, Suite 800
Phoenix, Arizona 85004

Official Business
Penalty for Private Use, \$300

neopost
10/06/2016
US POSTAGE



FIRST CLASS

\$07.3

US OFFICIAL MAIL
\$300 Penalty
For Private Use
ZIP 8500
041L11101

NIXIE 851 DE 1 0010/20/16
RETURN TO SENDER
VACANT
UNABLE TO FORWARD
BC: 85004441499 2104N295044-01746

VANE MINERALS US LLC
7400 N ORACLE RD STE 131
TUCSON AZ 85704-6339

2016 OCT 25 PM 3:11
PHOENIX, ARIZONA PHOENIX, ARIZONA

- Complete items 1, 2, and 3.
- Print your name and address on the reverse so that we can return the card to you.
- Attach this card to the back of the mailpiece, or on the front if space permits.

VANE MINERALS US LLC
 7400 N ORACLE RD STE 131
 TUCSON AZ 85704-6339
 920/RM/AMC361830/361855/362776/
 363109/364785/375439/382777/385812/
 386190/388220/394418



9590 9402 1568 5362 4478 25

2 Article Number (Transfer from service label)

7016 1370 0001 2495 2714

PS Form 3811, July 2015 PSN 7530-02-000-9053

X

- Agent
- Addressee

B. Received by (Printed Name) C. Date of Delivery

D. Is delivery address different from item 1? Yes
 If YES, enter delivery address below: No

3. Service Type

- Adult Signature
- Adult Signature Restricted Delivery
- Certified Mail®
- Certified Mail Restricted Delivery
- Collect on Delivery
- Collect on Delivery Restricted Delivery
- Priority Mail Express®
- Registered Mail™
- Registered Mail Restricted Delivery
- Return Receipt for Merchandise
- Signature Confirmation™
- Signature Confirmation Restricted Delivery
- Restricted Delivery

Domestic Return Receipt

SENDER: COMPLETE THIS SECTION

- Complete items 1, 2, and 3.
- Print your name and address on the reverse so that we can return the card to you.
- Attach this card to the back of the mailpiece or on the front if space permits.

1. Article Addressed to:
 VANE MINERALS US LLC
 9121 E TANQUE VERDE RD STE 105-300
 TUCSON, AZ 85749
 920/RM/AMC361830/361855/362776/
 363109/364785/375439/382771/
 385812/386190/388220/394418



9590 9402 1933 6123 0047 90

2. Article Number (Transfer from service label)

7016 2070 0000 4805 8233

COMPLETE THIS SECTION ON DELIVERY

A. Signature
 X *M. Garbepp* Agent
 Addressee

B. Received by (Printed Name)
 C. Date of Delivery
 11/21/16


D. Is delivery address different from item 1? Yes
 If YES, enter delivery address below: No

3. Service Type
- Adult Signature
 - Adult Signature Restricted Delivery
 - Certified Mail®
 - Certified Mail Restricted Delivery
 - Collect on Delivery
 - Collect on Delivery Restricted Delivery
 - Mail Restricted Delivery
 - Priority Mail Express®
 - Registered Mail™
 - Registered Mail Restricted Delivery
 - Return Receipt for Merchandise
 - Signature Confirmation™
 - Signature Confirmation Restricted Delivery

PS Form 3811, July 2015 PSN 7530-02-000-9053

Domestic Return Receipt

USPS TRACKING #



9590 9402 1933 6123 0047 90

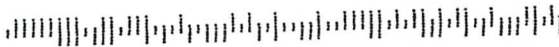


First-Class Mail
 Postage & Fees Paid
 USPS
 Permit No. G-10

United States Postal Service

• Sender: Please print your name, address, and ZIP+4® in this box•

UNITED STATES
 DEPARTMENT OF THE INTERIOR
 Bureau of Land Management
 Arizona State Office
 One N. Central Avenue, Suite 800
 Phoenix, AZ 85004-4427



In Reply Refer To:
3800 (AZ-931)TS
AMC361855

NOTICE

VANE MINERALS, INC
7400 N ORACLE RD, STE 131
TUCSON, ARIZONA 85704

This Notice Affects Those Claims
Shown in the Block Below

AMC361857
WE 3

Refund Authorized

You will be receiving a refund from the Bureau of Land Management Arizona State Office in the amount of \$140. for the following reason:

- New claim fees were overpaid.
- Maintenance Fee was paid on closed claim(s).
- Maintenance Fees were overpaid.
- Affidavit of Labor or Notice of Intent to Hold processing fees were overpaid.
- Transfer or Amendment fees were overpaid.
- Notice of Intent to Locate on Stock Raising Homestead fees were overpaid.
- Multiple payment on maintenance fee.

The refund has been authorized and you should receive a check in approximately 4 to 6 weeks.

If you have any questions please contact TONY SMITH @ 602-417-9355. Please include your AMC numbers on all correspondence.

11/2/2010 TS

SENDER: COMPLETE THIS SECTION

- Complete items 1, 2, and 3. Also complete item 4 if Restricted Delivery is desired.
- Print your name and address on the reverse so that we can return the card to you.
- Attach this card to the back of the mailpiece, or on the front if space permits.

1. Article Addressed to:

ENERGY METALS CORP (US)
 BOX 3215
 EVERGREEN, CO 80437
 AZ933 TS AMC361830, AMC362776,
 AMC363099, AMC363109

FEB 25 2010

2. Article Number

(Transfer from service label)

7007 2680 0000 8514 7962

COMPLETE THIS SECTION ON DELIVERY

A. Signature

X

K Martinez

 Agent Addressee

B. Received by (Printed Name)

K Martinez

C. Date of Delivery

3/2/10

D. Is delivery address different from item 1?

 Yes

If YES, enter delivery address below:

 No

8055 E TUFFS Ave #500
 Denver CO 80237


3. Service Type

 Certified Mail Express Mail Registered Return Receipt for Merchandise Insured Mail C.O.D.

4. Restricted Delivery? (Extra Fee)

 Yes

UNITED STATES POSTAL SERVICE



First-Class Mail
Postage & Fees Paid
USPS
Permit No. G-10

- Sender: Please print your name, address, and ZIP+4 in this box •

RECEIVED
BLM AZ STATE OFFICE

2010 MAR -5 PM 1:50

PHOENIX, ARIZONA

BUREAU OF LAND MANAGEMENT
ARIZONA STATE OFFICE
ONE NORTH CENTRAL AVENUE
SUITE 800
PHOENIX, AZ 85004-2203

FEB 25 2010

In Reply Refer To:

3800 (9330) TS

AMC361830, AMC362776, AMC363099, AMC363109

CERTIFIED MAIL - RETURN RECEIPT REQUESTED No. 7007 2680 0000 8514 7962

DECISION

ENERGY METALS CORP (US)	:	This decision affects those claims
BOX 3215	:	shown in the block below:
EVERGREEN, CO 80437	:	

SEE ATTACHMENT FOR LIST OF CLAIMS

MINING CLAIMS
DECLARED FORFEITED

The mining claims listed above have been declared forfeited for failure to file the required maintenance fee payment or small miner's maintenance fee waiver (waiver).

Claimants are required to pay an annual non-refundable maintenance fee of \$140, or submit a waiver, on or before September 1 of each year. These requirements were established by Title 30 United States Code (U.S.C.) 28-f-k, as amended, and Title 43 Code of Federal Regulations (CFR) 3834 and 3835.

Our records do not show receipt of a maintenance fee payment, or waiver received on or before September 1, 2009, for the 2010 assessment year, for the claims listed above. Therefore, the claims are forfeited.

This decision does not relieve you of the liability for reclamation of all areas disturbed by your activities on lands covered by the subject mining claim(s) and/or site(s). After you complete the reclamation, you must notify the authorized officer of the appropriate surface managing agency so that the authorized officer may conduct a final site inspection and determine whether you may be released from liability.

If you fail to reclaim the land to the satisfaction of the authorized officer, the surface management agency may cite you for noncompliance under its surface management regulations.

For land administered by the Bureau of Land Management (BLM), if you fail to reclaim the land to the satisfaction of the authorized officer as required in 43 CFR Subpart 3809, BLM will issue an order of noncompliance under 43 CFR 3809.601(a). If you fail to comply with the noncompliance order, BLM may take further action under 43 CFR 3809.604. Failure to conduct reclamation is a prohibited act that may subject you to criminal penalties. See 43 CFR 3809.605(h) and 43 CFR 3809.700.

This decision may be appealed to the Interior Board of Land Appeals, Office of the Secretary, in accordance with the regulations contained in 43 CFR, Part 4, and the enclosed Form 1842-1. If an appeal is taken, your notice of appeal must be filed in this office (at the above address) within 30 days from receipt of this decision. The appellant has the burden of showing that the decision appealed from is in error.

If you wish to file a petition pursuant to regulation 43 CFR 4.21 (58 FR 4939, January 19, 1993) for a stay of the effectiveness of this decision during the time that your appeal is being reviewed by the Board, the petition for a stay must accompany your notice of appeal. A petition for a stay is required to show sufficient justification based on the standards listed below. Copies of the notice of appeal and petition for a stay **must** also be submitted to each party named in this decision and to the Interior Board of Land Appeals and to the appropriate Office of the Solicitor (see 43 CFR 4.413) at the same time the original documents are filed with this office. If you request a stay, you have the burden of proof to demonstrate that a stay should be granted.

Standards for Obtaining a Stay

Except as otherwise provided by law or other pertinent regulation, a petition for a stay of a decision pending appeal shall show sufficient justification based on the following standards:

- (1) The relative harm to the parties if the stay is granted or denied,
- (2) The likelihood of the appellant's success on the merits,
- (3) The likelihood of immediate and irreparable harm if the stay is not granted, and
- (4) Whether the public interest favors granting the stay.

Please include your AMC serial number(s) on all correspondence. If additional information is required, please call Tony Smith at 602-417-9355.



Ruben A. Sanchez
Group Administrator
Renewable and Mineral Resources

Enclosure
Appeal Form 1842-1

TSmith:lm:022510

ENERGY METALS CORP			BOX 3215, EVERGREEN, CO 80437		
LEAD FILE NO.	CLAIM NAME	CLAIM NO.			
AMC361830	AZ #7	AMC361834			
AMC361830	AZ #8	AMC361835			
AMC361830	AZ #9	AMC361836			
AMC361830	AZ #10	AMC361837			
AMC361830	AZ #51	AMC361851			
AMC361830	AZ #52	AMC361852			
AMC361830	AZ #53	AMC361853			
AMC361830	AZ #54	AMC361854			
AMC362776	AZ #307	AMC362780			
AMC362776	AZ #308	AMC362781			
AMC362776	AZ #309	AMC362782			
AMC362776	AZ #310	AMC362783			
AMC362776	AZ #311	AMC362784			
AMC362776	AZ #312	AMC362785			
AMC362776	AZ #313	AMC362786			
AMC362776	AZ #314	AMC362787			
AMC362776	AZ #315	AMC362788			
AMC362776	AZ #316	AMC362789			
AMC362776	AZ #317	AMC362790			
AMC362776	AZ #318	AMC362791			
AMC362776	AZ #319	AMC362792			
AMC362776	AZ #353	AMC362794			
AMC362776	AZ #354	AMC362795			
AMC362776	AZ #360	AMC362801			
AMC362776	AZ #361	AMC362802			
AMC362776	AZ #362	AMC362803			
AMC362776	AZ #363	AMC362804			
AMC363099	AZ #342	AMC363099			
AMC363099	AZ #343	AMC363100			
AMC363099	AZ #344	AMC363101			
AMC363099	AZ #345	AMC363102			
AMC363099	AZ #346	AMC363103			
AMC363099	AZ #348	AMC363104			
AMC363099	AZ #349	AMC363105			
AMC363099	AZ #350	AMC363106			
AMC363099	AZ #351	AMC363107			
AMC363099	AZ #352	AMC363108			
AMC363109	AZ #301	AMC363148			
AMC363109	AZ #302	AMC363149			
AMC363109	AZ #304	AMC363150			
AMC363109	AZ #305	AMC363151			
AMC363109	AZ #322	AMC363152			
AMC363109	AZ #323	AMC363153			

AMC363109	AZ #324	AMC363154			
AMC363109	AZ #325	AMC363155			
AMC363109	AZ #326	AMC363156			

April 12, 2006

Energy Metals Corporation (US)
P.O. Box 357
Wylie, TX 75098

Dear Sirs:

We have received and processed the transfer of the claims listed on the enclosed sheet. Please note that the incorrect AMC numbers were listed for AZ 117, AZ 118, and AZ 284 to AZ 289. The Bureau of Land Management records were researched to verify the correct AMC numbers. Please use these numbers for any future correspondence or fee payment. If you have any further questions, please contact the Minerals Adjudication staff at 602-417-9360.

Sincerely,

Rod Ebert
Legal Instrument Examiner

SENDER: COMPLETE THIS SECTION

Complete items 1, 2, and 3. Also complete item 4 if Restricted Delivery is desired. Print your name and address on the reverse so that we can return the card to you. Attach this card to the back of the mailpiece, front on the front if space permits.

SHERIFF WILLIAM M
 BOX 357
 WYLIE, TX 75098
 933(AB) AMC363324, AMC361830

COMPLETE THIS SECTION ON DELIVERY

A. Signature

X

[Handwritten Signature] Agent
 Addressee

B. Received by (Printed Name)

W M Sheriff

C. Date of Delivery

3-20

D. Is delivery address different from item 1? Yes

If YES, enter delivery address below:

 No

3. Service Type

 Certified Mail Express Mail Registered Return Receipt for Merchandise Insured Mail C.O.D.

4. Restricted Delivery? (Extra Fee)

 Yes

Article Number

Transfer from service label)

7002 0860 0005 5121 5275



United States Department of the Interior

BUREAU OF LAND MANAGEMENT
Arizona State Office
One North Central Avenue, Suite 800
Phoenix, AZ 85004-4427
www.az.blm.gov



In Reply Refer To:
3800 (AZ-933) AB
AMC363324, AMC361830

March 16, 2006

CERTIFIED MAIL - RETURN RECEIPT REQUESTED

DECISION

SHERIFF WILLIAM M
BOX 357
WYLIE, TX 75098

: This decision affects those claims shown
: in the block below:
:

AMC363394 - 363406, 361848
AZ #235 - AZ #247, AZ #35

MINING CLAIMS DECLARED FORFEITED

The mining claims listed above have been declared forfeited for failure to file the required maintenance fee payment or small miner's maintenance fee waiver (waiver).

Claimants are required to pay an annual non-refundable maintenance fee of \$125, or submit a waiver, on or before September 1 of each year. These requirements were established by 30 U.S.C. 28-f-k, as amended, and 43 Code of Federal Regulations (CFR) 3834 and 3835.

Our records do not show receipt of a maintenance fee payment, or waiver received on or before September 1, 2005, for the 2006 assessment year, for the claims listed above. Therefore, the claims are forfeited.

You are required to reclaim all areas disturbed by your activities on lands encompassed by your mining claim(s) and/or site(s). After you complete the reclamation, you must notify the authorized officer of the appropriate surface managing agency so that the authorized officer may conduct a final site inspection and determine whether you may be released from liability.

If you fail to reclaim the land to the satisfaction of the authorized officer, the surface management agency may cite you for noncompliance under its surface management regulations.

For land administered by the Bureau of Land Management (BLM), if you fail to reclaim the land to the satisfaction of the authorized officer as required in 43 CFR Subpart 3809, BLM will issue an order of noncompliance under 43 CFR 3809.601(a). If you fail to comply with the noncompliance order, BLM may take further action under 43 CFR 3809.604. Failure to conduct reclamation is a prohibited act that may subject you to criminal penalties. See 43 CFR 3809.605(h) and 43 CFR 3809.700.

This decision may be appealed to the Interior Board of Land Appeals, Office of the Secretary, in accordance with the regulations contained in 43 CFR, Part 4 and the enclosed Form 1842-1. If an appeal is taken, your notice of appeal must be filed in this office (at the above address) within 30 days from receipt of this decision. The appellant has the burden of showing that the decision appealed from is in error.


If you wish to file a petition pursuant to regulation 43 CFR 4.21 (58 FR 4939, January 19, 1993) for a stay of the effectiveness of this decision during the time that your appeal is being reviewed by the Board, the petition for a stay must accompany your notice of appeal. A petition for a stay is required to show sufficient justification based on the standards listed below. Copies of the notice of appeal and petition for a stay **must** also be submitted to each party named in this decision and to the Interior Board of Land Appeals and to the appropriate Office of the Solicitor (see 43 CFR 4.413) at the same time the original documents are filed with this office. If you request a stay, you have the burden of proof to demonstrate that a stay should be granted.

Standards for Obtaining a Stay

Except as otherwise provided by law or other pertinent regulation, a petition for a stay of a decision pending appeal shall show sufficient justification based on the following standards:

- (1) The relative harm to the parties if the stay is granted or denied,
- (2) The likelihood of the appellant's success on the merits,
- (3) The likelihood of immediate and irreparable harm if the stay is not granted, and
- (4) Whether the public interest favors granting the stay.

Please include your AMC serial number(s) on all correspondence. If additional information is required, please call Amy Bunda at 602-417-9334.



Alvin L. Burch
Group Administrator,
Renewable Resources and Minerals Group

Enclosure
Appeal Form 1842-1

2006 Claim Maintenance Fee Payment-ARIZONA

ENERGY METALS CORPORATION (US)

P O Box 357
Wylie, TX 75098
972-333-2214

AMC 363324
AMC 363109
AMC 362776
AMC 361830

Attached hereto find 25 Exhibit "A" documents listing lode mining claims with pertinent recording information. The enclosed check is full payment for the \$125.00 maintenance fee per claim for the 2006 assessment year.

I have enclosed our company check in the amount of 23,500 as final payment for the 2006 fee due on the attached 188 claims.

If you have any questions, do not hesitate to call William M. Sheriff at 972-333-2214.

Claims submitted herewith:

CLAIM NAME & #	# claims
AZ 1-4	4
AZ 7-10	4
AZ 13 et al	10
AZ 27 et al	7
AZ 51-54	4
AZ 55-75	21
AZ 77 et al	8
AZ 84-89	6
AZ 91 et al	12
AZ 203-205	3
AZ 206-214	9
AZ 215 et al	10
AZ 220-224	5
AZ 225-234	10
AZ 248-255	8
AZ 256-263	8
AZ 264-273	10
AZ 274-283	10
AZ 301 et al	4
AZ 307-314	8
AZ 315-320	6
AZ 322-326	5
AZ 334 et al	6
AZ 353 et al	9
AZ 358-359	2

TOTAL 188 claims.

*please eliminate
(AMC 3618418) AZ #35
located in sec. NW 33
T 29 N NE 32
R 3E
Coconino County*

ARIZONA
STATE OFFICE
PHOENIX, ARIZONA

2005 AUG 12 P 3: 27

RECEIVED
BUREAU OF
LAND MANAGEMENT


BILL SHERIFF
ENERGY METALS CORP (US)
P.O. BOX 357
WYLIE, TX 75098

F

CERTIFIED MAIL™



7004 0750 0002 3368 2847



9261

85004

U.S. POSTAGE
PAID
WYLIE, TX
75098
NOV 03, '05
AMOUNT

\$4.42
00047505-

NOV 03 2005
WYLIE, TX
NOV 03 2005
WYLIE, TX
NOV 03 2005
WYLIE, TX

BLM - Ivy Garcia
U.S. Dept. of Interior - BLM
ARIZONA STATE OFFICE
1 N. Central Ave.
Phoenix, AZ 85004

85004+4414-99 0041



United States Department of the Interior

BUREAU OF LAND MANAGEMENT

Arizona State Office
One North Central Avenue
Phoenix, AZ 85004
www.az.blm.gov



TAKE PRIDE
IN AMERICA

In Reply Refer To
3800 (AZ933) RE
AMC 362776
AMC 363109
AMC 363324

OCT 18 2005

CERTIFIED MAIL – RETURN RECEIPT REQUESTED No. 7005 1160 0003 7583 1805

NOTICE

Energy Metals Corporation
William M. Sheriff
P.O. Box 357
Wylie, TX 75098

:
:
:
:
:
:

Lode Mining Claims
AMC 361830 - 361854
AMC 362776 - 362804
AMC 363162 - 363167
AMC 363324 - 363393
AMC 363407 - 363448

Notice of Insufficient Payment for Annual Maintenance Fees

According to our records, on August 12, 2005, we received your Notice of Annual Maintenance Fee Payment. Your receipt showed that you paid \$23,500 for 188 claims. A review of your listed mining claims shows a total of 189 claims.

We are returning a copy of the cover sheet to Exhibit "A". This sheet lists your claim names and their corresponding AMC numbers. Please select the claim that you would like to forfeit and communicate that selection in writing to this office.

If this office has not received a response within 30 days of the receipt of this letter, the last claim listed on Exhibit "A" will be closed. If you have any questions, please contact Rod Ebert at 602-417-9397.

Sincerely,

Ivy J. Garcia
Group Administrator,
Lands/Minerals Adjudication and Withdrawals

Enclosure

NOTICE!!

These documents have been scanned!

Do not place un-scanned documents beneath this notice!

Do not remove this notice from this file!

GPO Jacket No. 560-102
Print Order 61540
Rise Business Services, LLC
Job=AZ15 12:00:00 AM



Box Number= AZ15174



Claim Begin-End: AMC316548-AMC316554

3 Transfers



AZ15174-9

AMC361830-AMC316548

November 20, 2009

Bureau of Land Management
Arizona State Office
One North Central Ave., Suite 800
Phoenix, AZ 85004-4427
Attn: Susie

AMC361830

362776
363109
363324
368816
375260
RECEIVED
BLM AZ STATE OFFICE
JAN 21 2010
A 8:28
ARIZONA

Re: Notice of Energy Metals Corporation (US) Name and Address Change

To Whom It May Concern:

Effective October 9, 2009, Energy Metals Corporation (US), a Nevada Corporation, changed its name to Uranium One Americas, Inc. The documentation was filed with the Arizona Secretary of State on October 22, 2009.

We have enclosed a copy of the documentation that was filed with the Arizona Secretary of State, which includes the Nevada Secretary of State Certificate of Amendment indicating the name change. We have enclosed a check in the amount of \$2,300 as payment for your \$10 per claim name change fee, along with a list of the 230 unpatented mining claims held by Energy Metals Corporation (US).

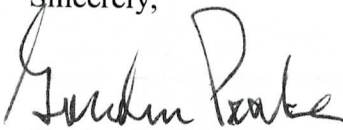
Please see that all records pertaining to these mining claims correctly reflect the name change from Energy Metals Corporation (US), to Uranium One Americas, Inc. Also, please assure that the following address is associated with these claims:

Uranium One Americas, Inc.
8055 E. Tufts Avenue, Suite 500
Denver, CO 80237
303-325-0115 (phone)
303-325-0110 (fax)

All future correspondence related to these mining claims should be routed to the above name and address.

If you have any questions or need additional information, please call me at (303) 325-0115.

Sincerely,



Gordon Peake
Vice President of Lands

ENTERED
JAN 21 2010
DJJ

ENERGY METALS CORPORATION (US), now known as URANIUM ONE AMERICAS, INC.

Arizona unpatented mining claims

Attachment to Arizona BLM State Office name and address change request

BLM Serial #	Claim Name	Lead File	County	D	Claim Type	Last Assess	Location Date	Mr Twn Rng Sec	Subdiv	Claimant	Address of record	Cust ID
AMC361830	AZ #1	361830	Coconino	A	Lode	2010	3/26/2004	14 0290N 0030E 021	SE	Energy Metals Corp (US)	Box 3215, Evergreen CO 80437	2238863
AMC361831	AZ #2	"	Coconino	A	Lode	2010	3/26/2004	14 0290N 0030E 021	NE SE	Energy Metals Corp (US)	Box 3215, Evergreen CO 80437	2238863
AMC361832	AZ #3	"	Coconino	A	Lode	2010	3/26/2004	14 0290N 0030E 021	SE	Energy Metals Corp (US)	Box 3215, Evergreen CO 80437	2238863
AMC361833	AZ #4	"	Coconino	A	Lode	2010	3/26/2004	14 0290N 0030E 021	NE SE	Energy Metals Corp (US)	Box 3215, Evergreen CO 80437	2238863
AMC361838	AZ #15	"	Coconino	A	Lode	2010	3/30/2004	14 0280N 0030E 004	NW	Energy Metals Corp (US)	Box 3215, Evergreen CO 80437	2238863
AMC361839	AZ #16	"	Coconino	A	Lode	2010	3/30/2004	14 0280N 0030E 004	NE NW	Energy Metals Corp (US)	Box 3215, Evergreen CO 80437	2238863
AMC361840	AZ #17	"	Coconino	A	Lode	2010	3/30/2004	14 0280N 0030E 004	NW	Energy Metals Corp (US)	Box 3215, Evergreen CO 80437	2238863
AMC361841	AZ #18	"	Coconino	A	Lode	2010	3/30/2004	14 0280N 0030E 004	NE NW	Energy Metals Corp (US)	Box 3215, Evergreen CO 80437	2238863
AMC361842	AZ #19	"	Coconino	A	Lode	2010	3/30/2004	14 0280N 0030E 004 14 0290N 0030E 032 14 0290N 0030E 033	NE NW SE SW	Energy Metals Corp (US)	Box 3215, Evergreen CO 80437	2238863
AMC361843	AZ #20	"	Coconino	A	Lode	2010	3/30/2004	14 0280N 0030E 004 14 0290N 0030E 033	NE NW SE	Energy Metals Corp (US)	Box 3215, Evergreen CO 80437	2238863
AMC361844	AZ #27	"	Coconino	A	Lode	2010	4/30/2004	14 0290N 0030E 032 14 0290N 0030E 033	SE SW	Energy Metals Corp (US)	Box 3215, Evergreen CO 80437	2238863
AMC361845	AZ #29	"	Coconino	A	Lode	2010	4/30/2004	14 0290N 0030E 032 14 0290N 0030E 033	NE SE NW SW	Energy Metals Corp (US)	Box 3215, Evergreen CO 80437	2238863
AMC361846	AZ #31	"	Coconino	A	Lode	2010	4/30/2004	14 0290N 0030E 032 14 0290N 0030E 033	NE NW	Energy Metals Corp (US)	Box 3215, Evergreen CO 80437	2238863
AMC361847	AZ #33	"	Coconino	A	Lode	2010	4/30/2004	14 0290N 0030E 032 14 0290N 0030E 033	NE NW	Energy Metals Corp (US)	Box 3215, Evergreen CO 80437	2238863
AMC361849	AZ #47	"	Coconino	A	Lode	2010	4/30/2004	14 0290N 0030E 032	NE	Energy Metals Corp (US)	Box 3215, Evergreen CO 80437	2238863
AMC361850	AZ #48	"	Coconino	A	Lode	2010	4/30/2004	14 0290N 0030E 032	NE	Energy Metals Corp (US)	Box 3215, Evergreen CO 80437	2238863
AMC362776	AZ #13	362776	Coconino	A	Lode	2010	7/16/2004	14 0280N 0030E 004	NW	Energy Metals Corp (US)	Box 3215, Evergreen CO 80437	2238863
AMC362777	AZ #14	"	Coconino	A	Lode	2010	7/16/2004	14 0280N 0030E 004	NE NW	Energy Metals Corp (US)	Box 3215, Evergreen CO 80437	2238863
AMC362778	AZ #119	"	Coconino	A	Lode	2010	7/16/2004	14 0280N 0030E 004	NE	Energy Metals Corp (US)	Box 3215, Evergreen CO 80437	2238863
AMC362779	AZ #120	"	Coconino	A	Lode	2010	7/16/2004	14 0280N 0030E 004 14 0290N 0030E 033	NE SE	Energy Metals Corp (US)	Box 3215, Evergreen CO 80437	2238863
AMC362793	AZ #320	"	Coconino	A	Lode	2010	7/15/2004	14 0290N 0060E 033	SW	Energy Metals Corp (US)	Box 3215, Evergreen CO 80437	2238863
AMC362796	AZ #355	"	Coconino	A	Lode	2010	7/13/2004	14 0280N 0060E 020	SE	Energy Metals Corp (US)	Box 3215, Evergreen CO 80437	2238863
AMC362797	AZ #356	"	Coconino	A	Lode	2010	7/13/2004	14 0280N 0060E 020	SE	Energy Metals Corp (US)	Box 3215, Evergreen CO 80437	2238863
AMC362798	AZ #357	"	Coconino	A	Lode	2010	7/13/2004	14 0280N 0060E 020 14 0280N 0060E 021	SE SW	Energy Metals Corp (US)	Box 3215, Evergreen CO 80437	2238863
AMC362799	AZ #358	"	Coconino	A	Lode	2010	7/13/2004	14 0280N 0050E 025	NE	Energy Metals Corp (US)	Box 3215, Evergreen CO 80437	2238863
AMC362800	AZ #359	"	Coconino	A	Lode	2010	7/13/2004	14 0280N 0050E 025	NE SE	Energy Metals Corp (US)	Box 3215, Evergreen CO 80437	2238863
AMC363109	AZ #77	363109	Mohave	A	Lode	2010	10/3/2004	14 0380N 0040W 014	NE	Energy Metals Corp (US)	Box 3215, Evergreen CO 80437	2238863
AMC363110	AZ #79	"	Mohave	A	Lode	2010	10/3/2004	14 0380N 0040W 014	NE	Energy Metals Corp (US)	Box 3215, Evergreen CO 80437	2238863
AMC363111	AZ #81	"	Mohave	A	Lode	2010	10/3/2004	14 0380N 0040W 014	SE	Energy Metals Corp (US)	Box 3215, Evergreen CO 80437	2238863
AMC363112	AZ #83	"	Mohave	A	Lode	2010	10/3/2004	14 0380N 0040W 014	SE	Energy Metals Corp (US)	Box 3215, Evergreen CO 80437	2238863
AMC363113	AZ #90	"	Mohave	A	Lode	2010	10/3/2004	14 0380N 0040W 014	NE	Energy Metals Corp (US)	Box 3215, Evergreen CO 80437	2238863
AMC363114	AZ #200	"	Mohave	A	Lode	2010	10/3/2004	14 0380N 0040W 013	NW SW	Energy Metals Corp (US)	Box 3215, Evergreen CO 80437	2238863
AMC363115	AZ #201	"	Mohave	A	Lode	2010	10/3/2004	14 0380N 0040W 013	NW SW	Energy Metals Corp (US)	Box 3215, Evergreen CO 80437	2238863
AMC363116	AZ #202	"	Mohave	A	Lode	2010	10/3/2004	14 0380N 0040W 013	NW SW	Energy Metals Corp (US)	Box 3215, Evergreen CO 80437	2238863
AMC363117	AZ #97	"	Coconino	A	Lode	2010	9/30/2004	14 0390N 0020W 018	SW	Energy Metals Corp (US)	Box 3215, Evergreen CO 80437	2238863

RECEIVED
BLM AZ STATE OFFICE



ENERGY METALS CORPORATION (US), now known as URANIUM ONE AMERICAS, INC.

Arizona unpatented mining claims

Attachment to Arizona BLM State Office name and address change request

RECEIVED
STATE OFFICE

BLM Serial #	Claim Name	Lead File	County	D	Claim Type	Last Assess	Location Date	Mr Twn Rng Sec	Subdiv	Claimant	Address of record	Cust ID
AMC363118	AZ #98	363109	Coconino	A	Lode	2010	9/30/2004	14 0390N 0020W 018	NW	Energy Metals Corp (US)	Box 3215, Evergreen CO 80437	2238863
AMC363119	AZ #99	"	Coconino	A	Lode	2010	9/30/2004	14 0390N 0020W 018	SW	Energy Metals Corp (US)	Box 3215, Evergreen CO 80437	2238863
AMC363120	AZ #100	"	Coconino	A	Lode	2010	9/30/2004	14 0390N 0020W 018	NW	Energy Metals Corp (US)	Box 3215, Evergreen CO 80437	2238863
AMC363121	AZ #101	"	Coconino	A	Lode	2010	9/30/2004	14 0390N 0020W 018	SW	Energy Metals Corp (US)	Box 3215, Evergreen CO 80437	2238863
AMC363122	AZ #102	"	Coconino	A	Lode	2010	9/30/2004	14 0390N 0020W 018	NW	Energy Metals Corp (US)	Box 3215, Evergreen CO 80437	2238863
AMC363123	AZ #103	"	Mohave	A	Lode	2010	10/2/2004	14 0360N 0060W 021	SW	Energy Metals Corp (US)	Box 3215, Evergreen CO 80437	2238863
AMC363124	AZ #104	"	Mohave	A	Lode	2010	10/2/2004	14 0360N 0060W 021	NW SW	Energy Metals Corp (US)	Box 3215, Evergreen CO 80437	2238863
AMC363125	AZ #105	"	Mohave	A	Lode	2010	10/2/2004	14 0360N 0060W 021	SW SE	Energy Metals Corp (US)	Box 3215, Evergreen CO 80437	2238863
AMC363126	AZ #106	"	Mohave	A	Lode	2010	10/2/2004	14 0360N 0060W 021	All	Energy Metals Corp (US)	Box 3215, Evergreen CO 80437	2238863
AMC363127	AZ #107	"	Mohave	A	Lode	2010	10/2/2004	14 0360N 0060W 021	SE	Energy Metals Corp (US)	Box 3215, Evergreen CO 80437	2238863
AMC363128	AZ #108	"	Mohave	A	Lode	2010	10/2/2004	14 0360N 0060W 021	NE SE	Energy Metals Corp (US)	Box 3215, Evergreen CO 80437	2238863
AMC363129	AZ #109	"	Mohave	A	Lode	2010	10/2/2004	14 0360N 0060W 030	SE	Energy Metals Corp (US)	Box 3215, Evergreen CO 80437	2238863
AMC363130	AZ #110	"	Mohave	A	Lode	2010	10/2/2004	14 0360N 0060W 030	NE	Energy Metals Corp (US)	Box 3215, Evergreen CO 80437	2238863
AMC363131	AZ #111	"	Mohave	A	Lode	2010	10/2/2004	14 0360N 0060W 030	SE	Energy Metals Corp (US)	Box 3215, Evergreen CO 80437	2238863
AMC363132	AZ #112	"	Mohave	A	Lode	2010	10/2/2004	14 0360N 0060W 030	NE	Energy Metals Corp (US)	Box 3215, Evergreen CO 80437	2238863
AMC363133	AZ #113	"	Mohave	A	Lode	2010	10/2/2004	14 0360N 0060W 029	SW	Energy Metals Corp (US)	Box 3215, Evergreen CO 80437	2238863
AMC363134	AZ #114	"	Mohave	A	Lode	2010	10/2/2004	14 0360N 0060W 029	NW	Energy Metals Corp (US)	Box 3215, Evergreen CO 80437	2238863
AMC363135	AZ #115	"	Mohave	A	Lode	2010	10/2/2004	14 0360N 0060W 029	SW	Energy Metals Corp (US)	Box 3215, Evergreen CO 80437	2238863
AMC363136	AZ #116	"	Mohave	A	Lode	2010	10/2/2004	14 0360N 0060W 029	NW	Energy Metals Corp (US)	Box 3215, Evergreen CO 80437	2238863
AMC363137	AZ #248	"	Mohave	A	Lode	2010	10/2/2004	14 0360N 0060W 021	SW	Energy Metals Corp (US)	Box 3215, Evergreen CO 80437	2238863
AMC363138	AZ #249	"	Mohave	A	Lode	2010	10/2/2004	14 0360N 0060W 021	SW	Energy Metals Corp (US)	Box 3215, Evergreen CO 80437	2238863
AMC363139	AZ #250	"	Mohave	A	Lode	2010	10/2/2004	14 0360N 0060W 021	SW	Energy Metals Corp (US)	Box 3215, Evergreen CO 80437	2238863
AMC363140	AZ #117	"	Coconino	A	Lode	2010	9/30/2004	14 0390N 0020W 005	SE	Energy Metals Corp (US)	Box 3215, Evergreen CO 80437	2238863
AMC363141	AZ #118	"	Coconino	A	Lode	2010	9/30/2004	14 0390N 0020W 005	SE	Energy Metals Corp (US)	Box 3215, Evergreen CO 80437	2238863
AMC363142	AZ #284	"	Coconino	A	Lode	2010	9/30/2004	14 0390N 0020W 005	NE NW	Energy Metals Corp (US)	Box 3215, Evergreen CO 80437	2238863
AMC363143	AZ #285	"	Coconino	A	Lode	2010	9/30/2004	14 0390N 0020W 005	All	Energy Metals Corp (US)	Box 3215, Evergreen CO 80437	2238863
AMC363144	AZ #286	"	Coconino	A	Lode	2010	9/30/2004	14 0390N 0020W 005	SW SE	Energy Metals Corp (US)	Box 3215, Evergreen CO 80437	2238863
AMC363145	AZ #287	"	Coconino	A	Lode	2010	9/30/2004	14 0390N 0020W 005	SW SE	Energy Metals Corp (US)	Box 3215, Evergreen CO 80437	2238863
AMC363146	AZ #288	"	Coconino	A	Lode	2010	9/30/2004	14 0390N 0020W 005	NE	Energy Metals Corp (US)	Box 3215, Evergreen CO 80437	2238863
AMC363147	AZ #289	"	Coconino	A	Lode	2010	9/30/2004	14 0390N 0020W 005	NE SE	Energy Metals Corp (US)	Box 3215, Evergreen CO 80437	2238863
AMC363157	AZ #327	"	Coconino	A	Lode	2010	10/1/2004	14 0280N 0040E 020	SE	Energy Metals Corp (US)	Box 3215, Evergreen CO 80437	2238863
AMC363158	AZ #328	"	Coconino	A	Lode	2010	9/1/2004	14 0280N 0040E 020 14 0280N 0040E 021	SE SW	Energy Metals Corp (US)	Box 3215, Evergreen CO 80437	2238863
AMC363159	AZ #329	"	Coconino	A	Lode	2010	9/1/2004	14 0280N 0040E 021	SW	Energy Metals Corp (US)	Box 3215, Evergreen CO 80437	2238863
AMC363160	AZ #331	"	Coconino	A	Lode	2010	9/1/2004	14 0280N 0040E 020 14 0280N 0040E 021 14 0280N 0040E 028 14 0280N 0040E 029	SE SW NW NE	Energy Metals Corp (US)	Box 3215, Evergreen CO 80437	2238863
AMC363161	AZ #332	"	Coconino	A	Lode	2010	9/1/2004	14 0280N 0040E 021 14 0280N 0040E 028	SW NW	Energy Metals Corp (US)	Box 3215, Evergreen CO 80437	2238863
AMC363162	AZ #334	"	Coconino	A	Lode	2010	9/1/2004	14 0280N 0060E 006	NW	Energy Metals Corp (US)	Box 3215, Evergreen CO 80437	2238863
AMC363163	AZ #335	"	Coconino	A	Lode	2010	9/1/2004	14 0280N 0060E 006	NW	Energy Metals Corp (US)	Box 3215, Evergreen CO 80437	2238863
AMC363164	AZ #336	"	Coconino	A	Lode	2010	9/1/2004	14 0280N 0060E 006	NW SW	Energy Metals Corp (US)	Box 3215, Evergreen CO 80437	2238863

RECEIVED
JAN 21 2010

ENERGY METALS CORPORATION (US), now known as URANIUM ONE AMERICAS, INC.

Arizona unpatented mining claims

Attachment to Arizona BLM State Office name and address change request

RECEIVED
BLM AZ STATE OFFICE

BLM Serial #	Claim Name	Lead File	County	D	Claim Type	Last Assess	Location Date	Mr Twn Rng Sec	Subdiv	Claimant	Address of record	Cust ID
AMC363165	AZ #338	363109	Coconino	A	Lode	2010	9/1/2004	14 0280N 0060E 006	NE NW	Energy Metals Corp (US)	Box 3215, Evergreen CO 80437	2238863
AMC363166	AZ #339	"	Coconino	A	Lode	2010	9/1/2004	14 0280N 0060E 006	NE NW	Energy Metals Corp (US)	Box 3215, Evergreen CO 80437	2238863
AMC363167	AZ #340	"	Coconino	A	Lode	2010	9/1/2004	14 0280N 0060E 006	All	Energy Metals Corp (US)	Box 3215, Evergreen CO 80437	2238863
AMC363324	AZ #55	363324	Mohave	A	Lode	2010	10/3/2004	14 0380N 0040W 025	NW SW	Energy Metals Corp (US)	Box 3215, Evergreen CO 80437	2238863
AMC363325	AZ #56	"	Mohave	A	Lode	2010	10/3/2004	14 0380N 0040W 025	NW	Energy Metals Corp (US)	Box 3215, Evergreen CO 80437	2238863
AMC363326	AZ #57	"	Mohave	A	Lode	2010	10/3/2004	14 0380N 0040W 025	NW SW	Energy Metals Corp (US)	Box 3215, Evergreen CO 80437	2238863
AMC363327	AZ #58	"	Mohave	A	Lode	2010	10/3/2004	14 0380N 0040W 025	NW	Energy Metals Corp (US)	Box 3215, Evergreen CO 80437	2238863
AMC363328	AZ #59	"	Mohave	A	Lode	2010	10/3/2004	14 0380N 0040W 025	All	Energy Metals Corp (US)	Box 3215, Evergreen CO 80437	2238863
AMC363329	AZ #60	"	Mohave	A	Lode	2010	10/3/2004	14 0380N 0040W 025	NE NW	Energy Metals Corp (US)	Box 3215, Evergreen CO 80437	2238863
AMC363330	AZ #61	"	Mohave	A	Lode	2010	10/3/2004	14 0380N 0040W 027	SE	Energy Metals Corp (US)	Box 3215, Evergreen CO 80437	2238863
AMC363331	AZ #62	"	Mohave	A	Lode	2010	10/3/2004	14 0380N 0040W 027	NE SE	Energy Metals Corp (US)	Box 3215, Evergreen CO 80437	2238863
AMC363332	AZ #63	"	Mohave	A	Lode	2010	10/3/2004	14 0380N 0040W 027	SE	Energy Metals Corp (US)	Box 3215, Evergreen CO 80437	2238863
AMC363333	AZ #64	"	Mohave	A	Lode	2010	10/3/2004	14 0380N 0040W 027	NE SE	Energy Metals Corp (US)	Box 3215, Evergreen CO 80437	2238863
AMC363334	AZ #65	"	Mohave	A	Lode	2010	10/3/2004	14 0380N 0040W 027	SE	Energy Metals Corp (US)	Box 3215, Evergreen CO 80437	2238863
AMC363335	AZ #66	"	Mohave	A	Lode	2010	10/3/2004	14 0380N 0040W 027	NE SE	Energy Metals Corp (US)	Box 3215, Evergreen CO 80437	2238863
AMC363336	AZ #67	"	Mohave	A	Lode	2010	10/3/2004	14 0380N 0040W 026	SW	Energy Metals Corp (US)	Box 3215, Evergreen CO 80437	2238863
AMC363337	AZ #68	"	Mohave	A	Lode	2010	10/3/2004	14 0380N 0040W 026	NW SW	Energy Metals Corp (US)	Box 3215, Evergreen CO 80437	2238863
AMC363338	AZ #69	"	Mohave	A	Lode	2010	10/3/2004	14 0380N 0040W 026	SW	Energy Metals Corp (US)	Box 3215, Evergreen CO 80437	2238863
AMC363339	AZ #70	"	Mohave	A	Lode	2010	10/3/2004	14 0380N 0040W 026	NW SW	Energy Metals Corp (US)	Box 3215, Evergreen CO 80437	2238863
AMC363340	AZ #71	"	Mohave	A	Lode	2010	10/3/2004	14 0380N 0040W 026	SW	Energy Metals Corp (US)	Box 3215, Evergreen CO 80437	2238863
AMC363341	AZ #72	"	Mohave	A	Lode	2010	10/3/2004	14 0380N 0040W 026	NW SW	Energy Metals Corp (US)	Box 3215, Evergreen CO 80437	2238863
AMC363342	AZ #73	"	Mohave	A	Lode	2010	10/3/2004	14 0380N 0040W 034 14 0380N 0040W 035	NE NW	Energy Metals Corp (US)	Box 3215, Evergreen CO 80437	2238863
AMC363343	AZ #74	"	Mohave	A	Lode	2010	10/3/2004	14 0380N 0040W 035	NW	Energy Metals Corp (US)	Box 3215, Evergreen CO 80437	2238863
AMC363344	AZ #75	"	Mohave	A	Lode	2010	10/3/2004	14 0380N 0040W 035	NW	Energy Metals Corp (US)	Box 3215, Evergreen CO 80437	2238863
AMC363345	AZ #84	"	Mohave	A	Lode	2010	10/3/2004	14 0380N 0040W 017 14 0380N 0040W 020	SW NW	Energy Metals Corp (US)	Box 3215, Evergreen CO 80437	2238863
AMC363346	AZ #85	"	Mohave	A	Lode	2010	10/3/2004	14 0380N 0040W 017	NW SW	Energy Metals Corp (US)	Box 3215, Evergreen CO 80437	2238863
AMC363347	AZ #86	"	Mohave	A	Lode	2010	10/3/2004	14 0380N 0040W 017 14 0380N 0040W 020	SW NW	Energy Metals Corp (US)	Box 3215, Evergreen CO 80437	2238863
AMC363348	AZ #87	"	Mohave	A	Lode	2010	10/3/2004	14 0380N 0040W 017	NW SW	Energy Metals Corp (US)	Box 3215, Evergreen CO 80437	2238863
AMC363349	AZ #88	"	Mohave	A	Lode	2010	10/3/2004	14 0380N 0040W 017 14 0380N 0040W 020	SW NW	Energy Metals Corp (US)	Box 3215, Evergreen CO 80437	2238863
AMC363350	AZ #89	"	Mohave	A	Lode	2010	10/3/2004	14 0380N 0040W 017	NW SW	Energy Metals Corp (US)	Box 3215, Evergreen CO 80437	2238863
AMC363351	AZ #91	"	Coconino	A	Lode	2010	9/30/2004	14 0390N 0020W 013	SE	Energy Metals Corp (US)	Box 3215, Evergreen CO 80437	2238863
AMC363352	AZ #92	"	Coconino	A	Lode	2010	9/30/2004	14 0390N 0020W 013	NE SE	Energy Metals Corp (US)	Box 3215, Evergreen CO 80437	2238863
AMC363353	AZ #93	"	Coconino	A	Lode	2010	9/30/2004	14 0390N 0020W 013	SE	Energy Metals Corp (US)	Box 3215, Evergreen CO 80437	2238863
AMC363354	AZ #94	"	Coconino	A	Lode	2010	9/30/2004	14 0390N 0020W 013	NE SE	Energy Metals Corp (US)	Box 3215, Evergreen CO 80437	2238863
AMC363355	AZ #95	"	Coconino	A	Lode	2010	9/30/2004	14 0390N 0020W 013	SE	Energy Metals Corp (US)	Box 3215, Evergreen CO 80437	2238863
AMC363356	AZ #96	"	Coconino	A	Lode	2010	9/30/2004	14 0390N 0020W 013	NE SE	Energy Metals Corp (US)	Box 3215, Evergreen CO 80437	2238863
AMC363357	AZ #203	"	Mohave	A	Lode	2010	10/1/2004	14 0360N 0050W 019	NE SE	Energy Metals Corp (US)	Box 3215, Evergreen CO 80437	2238863
AMC363358	AZ #204	"	Mohave	A	Lode	2010	10/1/2004	14 0360N 0050W 019	SE	Energy Metals Corp (US)	Box 3215, Evergreen CO 80437	2238863
AMC363359	AZ #205	"	Mohave	A	Lode	2010	10/1/2004	14 0360N 0050W 019	SE	Energy Metals Corp (US)	Box 3215, Evergreen CO 80437	2238863
AMC363360	AZ #206	"	Mohave	A	Lode	2010	10/1/2004	14 0350N 0060W 003	NW	Energy Metals Corp (US)	Box 3215, Evergreen CO 80437	2238863

JUN 21 2006
277

ENERGY METALS CORPORATION (US), now known as URANIUM ONE AMERICAS, INC.

Arizona unpatented mining claims

Attachment to Arizona BLM State Office name and address change request

RECEIVED

BLM Serial #	Claim Name	Lead File	County	D	Claim Type	Last Assess	Location Date	Mr Twn Rng Sec	Subdiv	Claimant	Address of record	Cust ID
AMC363361	AZ #207	363324	Mohave	A	Lode	2010	10/1/2004	14 0350N 0060W 003	NW	Energy Metals Corp (US)	Box 3215, Evergreen CO 80437	2238863
AMC363362	AZ #208	"	Mohave	A	Lode	2010	10/1/2004	14 0350N 0060W 003	NW	Energy Metals Corp (US)	Box 3215, Evergreen CO 80437	2238863
AMC363363	AZ #209	"	Mohave	A	Lode	2010	10/1/2004	14 0350N 0060W 003	NW	Energy Metals Corp (US)	Box 3215, Evergreen CO 80437	2238863
AMC363364	AZ #210	"	Mohave	A	Lode	2010	10/1/2004	14 0360N 0060W 034	SW SE	Energy Metals Corp (US)	Box 3215, Evergreen CO 80437	2238863
AMC363365	AZ #211	"	Mohave	A	Lode	2010	10/1/2004	14 0350N 0060W 003	NE NW	Energy Metals Corp (US)	Box 3215, Evergreen CO 80437	2238863
AMC363366	AZ #212	"	Mohave	A	Lode	2010	10/1/2004	14 0350N 0060W 003	NE NW	Energy Metals Corp (US)	Box 3215, Evergreen CO 80437	2238863
AMC363367	AZ #213	"	Mohave	A	Lode	2010	10/1/2004	14 0350N 0060W 003	NE NW	Energy Metals Corp (US)	Box 3215, Evergreen CO 80437	2238863
AMC363368	AZ #214	"	Mohave	A	Lode	2010	10/1/2004	14 0350N 0060W 003	NE NW	Energy Metals Corp (US)	Box 3215, Evergreen CO 80437	2238863
AMC363369	AZ #215	"	Mohave	A	Lode	2010	10/1/2004	14 0350N 0060W 006	SE	Energy Metals Corp (US)	Box 3215, Evergreen CO 80437	2238863
AMC363370	AZ #216	"	Mohave	A	Lode	2010	10/1/2004	14 0350N 0060W 006	SE	Energy Metals Corp (US)	Box 3215, Evergreen CO 80437	2238863
AMC363371	AZ #217	"	Mohave	A	Lode	2010	10/1/2004	14 0350N 0060W 006 14 0350N 0060W 007	SE NE	Energy Metals Corp (US)	Box 3215, Evergreen CO 80437	2238863
AMC363372	AZ #218	"	Mohave	A	Lode	2010	10/1/2004	14 0350N 0060W 007	NE	Energy Metals Corp (US)	Box 3215, Evergreen CO 80437	2238863
AMC363373	AZ #219	"	Mohave	A	Lode	2010	10/1/2004	14 0350N 0060W 007	NE	Energy Metals Corp (US)	Box 3215, Evergreen CO 80437	2238863
AMC363374	AZ #220A	"	Mohave	A	Lode	2010	10/1/2004	14 0350N 0060W 005 14 0350N 0060W 006	SW SE	Energy Metals Corp (US)	Box 3215, Evergreen CO 80437	2238863
AMC363375	AZ #221A	"	Mohave	A	Lode	2010	10/1/2004	14 0350N 0060W 005 14 0350N 0060W 006	SW SE	Energy Metals Corp (US)	Box 3215, Evergreen CO 80437	2238863
AMC363376	AZ #222A	"	Mohave	A	Lode	2010	10/1/2004	14 0350N 0060W 005 14 0350N 0060W 006 14 0350N 0060W 007 14 0350N 0060W 008	SW SE NE NW	Energy Metals Corp (US)	Box 3215, Evergreen CO 80437	2238863
AMC363377	AZ #223A	"	Mohave	A	Lode	2010	10/1/2004	14 0350N 0060W 007 14 0350N 0060W 008	NE NW	Energy Metals Corp (US)	Box 3215, Evergreen CO 80437	2238863
AMC363378	AZ #224A	"	Mohave	A	Lode	2010	10/1/2004	14 0350N 0060W 007 14 0350N 0060W 008	NE NW	Energy Metals Corp (US)	Box 3215, Evergreen CO 80437	2238863
AMC363379	AZ #220	"	Mohave	A	Lode	2010	10/3/2004	14 0370N 0030W 017	NE	Energy Metals Corp (US)	Box 3215, Evergreen CO 80437	2238863
AMC363380	AZ #221	"	Mohave	A	Lode	2010	10/3/2004	14 0370N 0030W 017	NE	Energy Metals Corp (US)	Box 3215, Evergreen CO 80437	2238863
AMC363381	AZ #222	"	Mohave	A	Lode	2010	10/3/2004	14 0370N 0030W 017	NE SE	Energy Metals Corp (US)	Box 3215, Evergreen CO 80437	2238863
AMC363382	AZ #223	"	Mohave	A	Lode	2010	10/3/2004	14 0370N 0030W 017	NE SE	Energy Metals Corp (US)	Box 3215, Evergreen CO 80437	2238863
AMC363383	AZ #224	"	Coconino Mohave	A	Lode	2010	10/3/2004	14 0370N 0030W 016	NW SW	Energy Metals Corp (US)	Box 3215, Evergreen CO 80437	2238863
AMC363384	AZ #225	"	Coconino Mohave	A	Lode	2010	10/3/2004	14 0380N 0030W 019 14 0380N 0030W 020	NE NW	Energy Metals Corp (US)	Box 3215, Evergreen CO 80437	2238863
AMC363385	AZ #226	"	Coconino Mohave	A	Lode	2010	10/3/2004	14 0380N 0030W 019 14 0380N 0030W 020	NE SE NW SW	Energy Metals Corp (US)	Box 3215, Evergreen CO 80437	2238863
AMC363386	AZ #227	"	Coconino Mohave	A	Lode	2010	10/3/2004	14 0380N 0030W 019 14 0380N 0030W 020	SE SW	Energy Metals Corp (US)	Box 3215, Evergreen CO 80437	2238863
AMC363387	AZ #228	"	Coconino Mohave	A	Lode	2010	10/3/2004	14 0380N 0030W 019 14 0380N 0030W 020	SE SW	Energy Metals Corp (US)	Box 3215, Evergreen CO 80437	2238863
AMC363388	AZ #229	"	Coconino Mohave	A	Lode	2010	10/3/2004	14 0380N 0030W 020	NW	Energy Metals Corp (US)	Box 3215, Evergreen CO 80437	2238863
AMC363389	AZ #230	"	Coconino Mohave	A	Lode	2010	10/3/2004	14 0380N 0030W 020	NW	Energy Metals Corp (US)	Box 3215, Evergreen CO 80437	2238863



ENERGY METALS CORPORATION (US), now known as URANIUM ONE AMERICAS, INC.

Arizona unpatented mining claims

Attachment to Arizona BLM State Office name and address change request

BLM Serial #	Claim Name	Lead File	County	D	Claim Type	Last Assess	Location Date	Mr Twn Rng Sec	Subdiv	Claimant	Address of record	Cust ID
AMC363390	AZ #231	363324	Coconino	A	Lode	2010	10/3/2004	14 0380N 0030W 020	NW	Energy Metals Corp (US)	Box 3215, Evergreen CO 80437	2238863
AMC363391	AZ #232	"	Coconino	A	Lode	2010	10/3/2004	14 0380N 0030W 020	NW SW	Energy Metals Corp (US)	Box 3215, Evergreen CO 80437	2238863
AMC363392	AZ #233	"	Coconino	A	Lode	2010	10/3/2004	14 0380N 0030W 020	SW	Energy Metals Corp (US)	Box 3215, Evergreen CO 80437	2238863
AMC363393	AZ #234	"	Coconino	A	Lode	2010	10/3/2004	14 0380N 0030W 020	SW	Energy Metals Corp (US)	Box 3215, Evergreen CO 80437	2238863
AMC363407	AZ #248	"	Mohave	A	Lode	2010	10/1/2004	14 0350N 0050W 001	SE	Energy Metals Corp (US)	Box 3215, Evergreen CO 80437	2238863
AMC363408	AZ #249	"	Mohave	A	Lode	2010	10/1/2004	14 0350N 0050W 001	SE	Energy Metals Corp (US)	Box 3215, Evergreen CO 80437	2238863
AMC363409	AZ #250	"	Mohave	A	Lode	2010	10/1/2004	14 0350N 0050W 001	SE	Energy Metals Corp (US)	Box 3215, Evergreen CO 80437	2238863
AMC363410	AZ #251	"	Mohave	A	Lode	2010	10/1/2004	14 0350N 0040W 006	SW	Energy Metals Corp (US)	Box 3215, Evergreen CO 80437	2238863
AMC363411	AZ #252	"	Mohave	A	Lode	2010	10/1/2004	14 0350N 0050W 012	NE	Energy Metals Corp (US)	Box 3215, Evergreen CO 80437	2238863
AMC363412	AZ #253	"	Mohave	A	Lode	2010	10/1/2004	14 0350N 0050W 012	NE	Energy Metals Corp (US)	Box 3215, Evergreen CO 80437	2238863
AMC363413	AZ #254	"	Mohave	A	Lode	2010	10/1/2004	14 0350N 0050W 012	NE	Energy Metals Corp (US)	Box 3215, Evergreen CO 80437	2238863
AMC363414	AZ #255	"	Mohave	A	Lode	2010	10/1/2004	14 0350N 0040W 007	NW	Energy Metals Corp (US)	Box 3215, Evergreen CO 80437	2238863
AMC363415	AZ #256	"	Mohave	A	Lode	2010	10/1/2004	14 0350N 0060W 008	SE	Energy Metals Corp (US)	Box 3215, Evergreen CO 80437	2238863
AMC363416	AZ #257	"	Mohave	A	Lode	2010	10/1/2004	14 0350N 0060W 008	SE	Energy Metals Corp (US)	Box 3215, Evergreen CO 80437	2238863
AMC363417	AZ #258	"	Mohave	A	Lode	2010	10/1/2004	14 0350N 0060W 009	SW	Energy Metals Corp (US)	Box 3215, Evergreen CO 80437	2238863
AMC363418	AZ #259	"	Mohave	A	Lode	2010	10/1/2004	14 0350N 0060W 009	SW	Energy Metals Corp (US)	Box 3215, Evergreen CO 80437	2238863
AMC363419	AZ #260	"	Mohave	A	Lode	2010	10/1/2004	14 0350N 0060W 017	NE	Energy Metals Corp (US)	Box 3215, Evergreen CO 80437	2238863
AMC363420	AZ #261	"	Mohave	A	Lode	2010	10/1/2004	14 0350N 0060W 017	NE	Energy Metals Corp (US)	Box 3215, Evergreen CO 80437	2238863
AMC363421	AZ #262	"	Mohave	A	Lode	2010	10/1/2004	14 0350N 0060W 016	NW	Energy Metals Corp (US)	Box 3215, Evergreen CO 80437	2238863
AMC363422	AZ #263	"	Mohave	A	Lode	2010	10/1/2004	14 0350N 0060W 016	NW	Energy Metals Corp (US)	Box 3215, Evergreen CO 80437	2238863
AMC363433	AZ #274	"	Mohave	A	Lode	2010	10/2/2004	14 0380N 0060W 028	SW SE	Energy Metals Corp (US)	Box 3215, Evergreen CO 80437	2238863
AMC363434	AZ #275	"	Mohave	A	Lode	2010	10/2/2004	14 0380N 0060W 028	SW SE	Energy Metals Corp (US)	Box 3215, Evergreen CO 80437	2238863
AMC363435	AZ #276	"	Mohave	A	Lode	2010	10/2/2004	14 0380N 0060W 028	SW SE	Energy Metals Corp (US)	Box 3215, Evergreen CO 80437	2238863
AMC363436	AZ #277	"	Mohave	A	Lode	2010	10/2/2004	14 0380N 0060W 033	NE NW	Energy Metals Corp (US)	Box 3215, Evergreen CO 80437	2238863
AMC363437	AZ #278	"	Mohave	A	Lode	2010	10/2/2004	14 0380N 0060W 033	NE NW	Energy Metals Corp (US)	Box 3215, Evergreen CO 80437	2238863
AMC363438	AZ #279	"	Mohave	A	Lode	2010	10/2/2004	14 0380N 0060W 028	SE	Energy Metals Corp (US)	Box 3215, Evergreen CO 80437	2238863
AMC363439	AZ #280	"	Mohave	A	Lode	2010	10/2/2004	14 0380N 0060W 028	SE	Energy Metals Corp (US)	Box 3215, Evergreen CO 80437	2238863
AMC363440	AZ #281	"	Mohave	A	Lode	2010	10/2/2004	14 0380N 0060W 028	SE	Energy Metals Corp (US)	Box 3215, Evergreen CO 80437	2238863
AMC363441	AZ #282	"	Mohave	A	Lode	2010	10/2/2004	14 0380N 0060W 033	NE	Energy Metals Corp (US)	Box 3215, Evergreen CO 80437	2238863
AMC363442	AZ #283	"	Mohave	A	Lode	2010	10/2/2004	14 0380N 0060W 033	NE	Energy Metals Corp (US)	Box 3215, Evergreen CO 80437	2238863
AMC363443	AZ #290	"	Coconino	A	Lode	2010	9/30/2004	14 0390N 0010W 018	NW SW	Energy Metals Corp (US)	Box 3215, Evergreen CO 80437	2238863
AMC363444	AZ #291	"	Coconino	A	Lode	2010	9/30/2004	14 0390N 0010W 018	NW SW	Energy Metals Corp (US)	Box 3215, Evergreen CO 80437	2238863
AMC363445	AZ #292	"	Coconino	A	Lode	2010	9/30/2004	14 0390N 0010W 018	NW SW	Energy Metals Corp (US)	Box 3215, Evergreen CO 80437	2238863
AMC363446	AZ #293	"	Coconino	A	Lode	2010	9/30/2004	14 0390N 0010W 018	SW	Energy Metals Corp (US)	Box 3215, Evergreen CO 80437	2238863
AMC363447	AZ #294	"	Coconino	A	Lode	2010	9/30/2004	14 0390N 0010W 018	SW	Energy Metals Corp (US)	Box 3215, Evergreen CO 80437	2238863
AMC363448	AZ #295	"	Coconino	A	Lode	2010	9/30/2004	14 0390N 0010W 018	SW	Energy Metals Corp (US)	Box 3215, Evergreen CO 80437	2238863
AMC368816	AZ #235	368816	Mohave	A	Lode	2010	9/26/2005	14 0350N 0050W 014	NW	Energy Metals Corp (US)	Box 3215, Evergreen CO 80437	2238863
AMC368817	AZ #236	"	Mohave	A	Lode	2010	9/26/2005	14 0350N 0050W 014	NW	Energy Metals Corp (US)	Box 3215, Evergreen CO 80437	2238863
AMC368818	AZ #237	"	Mohave	A	Lode	2010	9/26/2005	14 0350N 0050W 014	NW	Energy Metals Corp (US)	Box 3215, Evergreen CO 80437	2238863

RECEIVED

2009 NOV 25 A 8:28

JAN 21 2010

ENERGY METALS CORPORATION (US), now known as URANIUM ONE AMERICAS, INC.

Arizona unpatented mining claims

Attachment to Arizona BLM State Office name and address change request

RECEIVED
AZ STATE OFFICE

BLM Serial #	Claim Name	Lead File	County	D	Claim Type	Last Assess	Location Date	Mr Twn Rng Sec	Subdiv	Claimant	Address of record	Cust ID
AMC368819	AZ #238	368816	Mohave	A	Lode	2010	9/26/2005	14 0350N 0050W 014	NW SW	Energy Metals Corp (US)	Box 3215, Evergreen CO 80437	2238863
AMC368820	AZ #239	"	Mohave	A	Lode	2010	9/26/2005	14 0350N 0050W 014	SW	Energy Metals Corp (US)	Box 3215, Evergreen CO 80437	2238863
AMC368821	AZ #240	"	Mohave	A	Lode	2010	9/26/2005	14 0350N 0050W 014	NE	Energy Metals Corp (US)	Box 3215, Evergreen CO 80437	2238863
AMC368822	AZ #241	"	Mohave	A	Lode	2010	9/26/2005	14 0350N 0050W 014	NE	Energy Metals Corp (US)	Box 3215, Evergreen CO 80437	2238863
AMC368823	AZ #242	"	Mohave	A	Lode	2010	9/26/2005	14 0350N 0050W 014	NE	Energy Metals Corp (US)	Box 3215, Evergreen CO 80437	2238863
AMC368824	AZ #243	"	Mohave	A	Lode	2010	9/26/2005	14 0350N 0050W 014	NE SE	Energy Metals Corp (US)	Box 3215, Evergreen CO 80437	2238863
AMC368825	AZ #244	"	Mohave	A	Lode	2010	9/26/2005	14 0350N 0050W 014	SE	Energy Metals Corp (US)	Box 3215, Evergreen CO 80437	2238863
AMC368826	AZ #245	"	Mohave	A	Lode	2010	9/26/2005	14 0350N 0050W 013 14 0350N 0050W 014	NW NE	Energy Metals Corp (US)	Box 3215, Evergreen CO 80437	2238863
AMC368827	AZ #245A	"	Mohave	A	Lode	2010	9/26/2005	14 0350N 0050W 013 14 0350N 0050W 014	NW NE	Energy Metals Corp (US)	Box 3215, Evergreen CO 80437	2238863
AMC368828	AZ #245 B	"	Mohave	A	Lode	2010	9/26/2005	14 0350N 0050W 013 14 0350N 0050W 014	NW NE	Energy Metals Corp (US)	Box 3215, Evergreen CO 80437	2238863
AMC368829	AZ #245 C	"	Mohave	A	Lode	2010	9/26/2005	14 0350N 0050W 013 14 0350N 0050W 014	NW SW NE SE	Energy Metals Corp (US)	Box 3215, Evergreen CO 80437	2238863
AMC368830	AZ #246	"	Mohave	A	Lode	2010	9/26/2005	14 0350N 0050W 013	NW	Energy Metals Corp (US)	Box 3215, Evergreen CO 80437	2238863
AMC368831	AZ #247	"	Mohave	A	Lode	2010	9/26/2005	14 0350N 0050W 013	NE NW	Energy Metals Corp (US)	Box 3215, Evergreen CO 80437	2238863
AMC375060	DW #1	375060	La Paz	A	Lode	2010	8/9/2006	14 0100N 0140W 036	NE	Energy Metals Corp (US)	Box 3215, Evergreen CO 80437	2238863
AMC375061	DW #2	"	La Paz	A	Lode	2010	8/9/2006	14 0100N 0140W 025 14 0100N 0140W 036	SE NE	Energy Metals Corp (US)	Box 3215, Evergreen CO 80437	2238863
AMC375062	DW #3	"	La Paz	A	Lode	2010	8/9/2006	14 0100N 0140W 036	NE	Energy Metals Corp (US)	Box 3215, Evergreen CO 80437	2238863
AMC375063	DW #4	"	La Paz	A	Lode	2010	8/9/2006	14 0100N 0140W 036	NE	Energy Metals Corp (US)	Box 3215, Evergreen CO 80437	2238863
AMC375064	DW #5	"	La Paz	A	Lode	2010	8/9/2006	14 0100N 0140W 025 14 0100N 0140W 036	SE NE	Energy Metals Corp (US)	Box 3215, Evergreen CO 80437	2238863
AMC375065	DW #6	"	La Paz	A	Lode	2010	8/9/2006	14 0100N 0140W 025 14 0100N 0140W 036	SE NE	Energy Metals Corp (US)	Box 3215, Evergreen CO 80437	2238863
AMC375066	DW #7	"	La Paz	A	Lode	2010	8/9/2006	14 0100N 0140W 036	NE	Energy Metals Corp (US)	Box 3215, Evergreen CO 80437	2238863
AMC375067	DW #8	"	La Paz	A	Lode	2010	8/9/2006	14 0100N 0140W 025 14 0100N 0140W 036	SE NE	Energy Metals Corp (US)	Box 3215, Evergreen CO 80437	2238863
AMC375068	DW #9	"	La Paz	A	Lode	2010	8/9/2006	14 0100N 0140W 036	NE NW	Energy Metals Corp (US)	Box 3215, Evergreen CO 80437	2238863
AMC375069	DW #10	"	La Paz	A	Lode	2010	8/9/2006	14 0100N 0140W 025 14 0100N 0140W 036	SW SE NE NW	Energy Metals Corp (US)	Box 3215, Evergreen CO 80437	2238863
AMC375070	DW #11	"	La Paz	A	Lode	2010	8/9/2006	14 0100N 0140W 036	NW	Energy Metals Corp (US)	Box 3215, Evergreen CO 80437	2238863
AMC375071	DW #12	"	La Paz	A	Lode	2010	8/9/2006	14 0100N 0140W 025 14 0100N 0140W 036	SW NW	Energy Metals Corp (US)	Box 3215, Evergreen CO 80437	2238863
AMC375072	DW #13	"	La Paz	A	Lode	2010	8/9/2006	14 0100N 0140W 036	NW	Energy Metals Corp (US)	Box 3215, Evergreen CO 80437	2238863
AMC375073	DW #14	"	La Paz	A	Lode	2010	8/9/2006	14 0100N 0140W 025 14 0100N 0140W 036	SW NW	Energy Metals Corp (US)	Box 3215, Evergreen CO 80437	2238863
AMC375074	DW #15	"	La Paz	A	Lode	2010	8/9/2006	14 0100N 0140W 036	NW	Energy Metals Corp (US)	Box 3215, Evergreen CO 80437	2238863
AMC375075	DW #16	"	La Paz	A	Lode	2010	8/9/2006	14 0100N 0140W 025 14 0100N 0140W 036	SW NW	Energy Metals Corp (US)	Box 3215, Evergreen CO 80437	2238863
AMC375076	DW #17	"	La Paz	A	Lode	2010	8/9/2006	14 0100N 0140W 036	NW	Energy Metals Corp (US)	Box 3215, Evergreen CO 80437	2238863



ENERGY METALS CORPORATION (US), now known as URANIUM ONE AMERICAS, INC.

Arizona unpatented mining claims

Attachment to Arizona BLM State Office name and address change request

BLM Serial #	Claim Name	Lead File	County	D	Claim Type	Last Assess	Location Date	Mr Twn Rng Sec	Subdiv	Claimant	Address of record	Cust ID
AMC375077	DW #18	375060	La Paz	A	Lode	2010	8/9/2006	14 0100N 0140W 025 14 0100N 0140W 026 14 0100N 0140W 035 14 0100N 0140W 036	SW SE NE NW	Energy Metals Corp (US)	Box 3215, Evergreen CO 80437	2238863
AMC375078	DW #19	"	La Paz	A	Lode	2010	8/9/2006	14 0100N 0140W 025	SE	Energy Metals Corp (US)	Box 3215, Evergreen CO 80437	2238863
AMC375079	DW #20	"	La Paz	A	Lode	2010	8/9/2006	14 0100N 0140W 025	NE SE	Energy Metals Corp (US)	Box 3215, Evergreen CO 80437	2238863
AMC375080	DW #21	"	La Paz	A	Lode	2010	8/9/2006	14 0100N 0140W 025	SE	Energy Metals Corp (US)	Box 3215, Evergreen CO 80437	2238863
AMC375081	DW #22	"	La Paz	A	Lode	2010	8/9/2006	14 0100N 0140W 025	NE SE	Energy Metals Corp (US)	Box 3215, Evergreen CO 80437	2238863
AMC375082	DW #23	"	La Paz	A	Lode	2010	8/9/2006	14 0100N 0140W 025	SE	Energy Metals Corp (US)	Box 3215, Evergreen CO 80437	2238863
AMC375083	DW #24	"	La Paz	A	Lode	2010	8/9/2006	14 0100N 0140W 025	NE SE	Energy Metals Corp (US)	Box 3215, Evergreen CO 80437	2238863
AMC375084	DW #25	"	La Paz	A	Lode	2010	8/9/2006	14 0100N 0140W 025	SE	Energy Metals Corp (US)	Box 3215, Evergreen CO 80437	2238863
AMC375085	DW #26	"	La Paz	A	Lode	2010	8/9/2006	14 0100N 0140W 025	NE SE	Energy Metals Corp (US)	Box 3215, Evergreen CO 80437	2238863
AMC375086	DW #27	"	La Paz	A	Lode	2010	8/9/2006	14 0100N 0140W 025	SW SE	Energy Metals Corp (US)	Box 3215, Evergreen CO 80437	2238863
AMC375087	DW #28	"	La Paz	A	Lode	2010	8/9/2006	14 0100N 0140W 025	All	Energy Metals Corp (US)	Box 3215, Evergreen CO 80437	2238863
AMC375088	DW #29	"	La Paz	A	Lode	2010	8/9/2006	14 0100N 0140W 025	SW	Energy Metals Corp (US)	Box 3215, Evergreen CO 80437	2238863
AMC375089	DW #30	"	La Paz	A	Lode	2010	8/9/2006	14 0100N 0140W 025	NW SW	Energy Metals Corp (US)	Box 3215, Evergreen CO 80437	2238863
AMC375090	DW #31	"	La Paz	A	Lode	2010	8/9/2006	14 0100N 0140W 025	SW	Energy Metals Corp (US)	Box 3215, Evergreen CO 80437	2238863
AMC375091	DW #32	"	La Paz	A	Lode	2010	8/9/2006	14 0100N 0140W 025	NW SW	Energy Metals Corp (US)	Box 3215, Evergreen CO 80437	2238863
AMC375092	DW #33	"	La Paz	A	Lode	2010	8/9/2006	14 0100N 0140W 025	SW	Energy Metals Corp (US)	Box 3215, Evergreen CO 80437	2238863
AMC375093	DW #34	"	La Paz	A	Lode	2010	8/9/2006	14 0100N 0140W 025	NW SW	Energy Metals Corp (US)	Box 3215, Evergreen CO 80437	2238863
AMC375094	DW #35	"	La Paz	A	Lode	2010	8/9/2006	14 0100N 0140W 025 14 0100N 0140W 026	SW SE	Energy Metals Corp (US)	Box 3215, Evergreen CO 80437	2238863
AMC375095	DW #36	"	La Paz	A	Lode	2010	8/9/2006	14 0100N 0140W 025 14 0100N 0140W 026	NW SW NE SE	Energy Metals Corp (US)	Box 3215, Evergreen CO 80437	2238863
Total 230												



RECEIVED
BLM ARIZONA
2009 NOV 25 A 8:28

AZ CORPORATION COMMISSION
FILED

AZ COYD. C
02948

OCT 22 2009

FILE NO. F.11839810

DO NOT FURNISH THIS SECTION

1. The corporate name must appear in corporate filing which may be "corporation," "association," "company," "trust," "partnership" or an abbreviation of any of these words. If you are the holder or assignor of a trade name or trademark, attach the Declaration of Trademark Holder form. If your name is not available for use in Arizona, you must adopt a suitable name and provide a resolution adopting the name, which must be recorded by the appropriate authority in your home country.

2. You must provide the legal address in your jurisdiction for your corporation that is used to obtain a tax identification number. If perpetual incorporation, so indicate in this section. Do not leave blank, or state not applicable.

T6213-F

3. The statutory agent must provide both a physical and mailing address. If statutory agent has a P.O. box, they must also provide a physical street address.

APPLICATION FOR NEW AUTHORITY TO TRANACT BUSINESS IN ARIZONA

Pursuant to A.R.S. §§ 10-1004 & 10-11504

The name of the corporation is: Energy Metals Corporation (U.S.)

A(s) Arizona Corporation
(State, Province or Country)

I. We are a foreign corporation currently authorized to transact business in Arizona and must now file this Application for New Authority pursuant to A.R.S. § 10-1004 because we have changed the following in our domicile jurisdiction:

- Our actual corporate name (or the name under which we originally obtained authority to transact).
- The period of our domicile.
- The state, province or country of our incorporation.

1. The exact name of the foreign corporation is:

Granada One America, Inc.

If the exact name of the foreign corporation is not available for use in the state, the fictitious name adopted for use by the corporation in Arizona is:

2. The name of the state, province or country in which the foreign corporation is incorporated is:

Sweden

3. The foreign corporation was incorporated on the 2nd day of September

2004, and the period of its duration is: Perpetual

4. The street address of the principal office of the foreign corporation in the state, province or country of its incorporation is:

Principle office:
1025 East 10th Avenue, Suite 300 | c/o The Corporate Trust Company
Denver, Colorado 80202
1100 West Grand
Blvd, Suite 2050

5. The name and street address of the statutory agent for the foreign corporation in Arizona is:

CE Corporation System

2394 N Campbell Road

Phoenix, Arizona 85016

Arizona Corporation Commission
Compliance Division

Arizona Corporation Commission

DO NOT FURNISH THIS SECTION

16. Indicate in which subject the Annual Report should be mailed.

17. If the purpose of your corporation has any features with regard to this section, so indicate. If not, state no features or have blank.

18. The total number of shares authorized (not issued) cannot be blank or "Nil". Applicable. Number must include Article of Incorporation in domestic state.

13. The street address of the known place of business of the foreign corporation in Arizona is **DIFFERENT** from the street address of the statutory agent is:

14. The Annual Report and general correspondence should be mailed to the address specified above in section 4, X or 20.

15. The purpose of the corporation is to engage in any and all lawful business in which corporations may engage in the state, territory or country under whose law the foreign corporation is incorporated, with the following limitations if any:

7. The names and legal business addresses of the current directors and officers of the foreign corporation are: (Check additional sheets if necessary.)

Name: _____
Address: _____
City, State, Zip: _____

Name: _____
Address: _____
City, State, Zip: _____

Name: _____
Address: _____
City, State, Zip: _____

Name: _____
Address: _____
City, State, Zip: _____

SEE ATTACHED

RECEIVED
LIMA ZEPHYRUS OFFICE
NOV 15 A 8:20
P. O. BOX 111
LIMA, PERU

8. The foreign corporation is authorized to issue 10,000 shares, divided as follows: (Check additional sheets if necessary.)

10,000 shares of Common [class or series] stock of
X no par value or par value of \$ _____ per share.
_____ shares of _____ [class or series] stock of
no par value or par value of \$ _____ per share.
_____ shares of _____ [class or series] stock of
no par value or par value of \$ _____ per share.

04-24-08-04-23

1888-2000

ARIZONA

pl

DO NOT PRINT THIS SECTION

5. The total number of shares issued shall be stated in block or "TICKS". If no shares have been issued, indicate "none" or "nil". In case of block, the number of shares may also be stated in block.

The Application must be accompanied by the following: (A) Certificate of Organization, available within 30 days of delivery to the Department, by a duly authorized officer.

An verified copy of your certificate of incorporation, all amendments and changes, if any, dated as of the date of filing of this Application, and a certificate of address of the principal office of the corporation, if any, as required by the office having custody of corporate records in this state. Verification copies shall be filed with the Department in triplicate.

The applicant must comply with the requirements by executing the correct.

6. The foreign corporation has issued 100 shares, divided as follows:
100 shares of Common (class or series) stock at
X no par value or par value of \$ per share.
 shares of (class or series) stock at
 no par value or par value of \$ per share.
 shares of (class or series) stock at
 no par value or par value of \$ per share.

7. The character of business the foreign corporation intends to conduct in Arizona is

Dated this 21st day of October, 2009

Executed by: [Signature]

TAXPAYER FIC

ACCEPTANCE OF AFFIDAVIT BY STELLINGBY AGENT

The undersigned hereby certifies that he accepts the application as a bona fide incorporation effective on 22 day of October

[Signature]

CT Corporation System

RECEIVED
IN AZ STATE OFFICE
2009 NOV 25 A 8:29
PHOENIX, ARIZONA

URANIUM ONE AMERICAS, INC.

LIST OF OFFICERS & DIRECTORS

Officers

Dennis Shover <i>President</i>	8055 East Teller Avenue, Suite 500 Denver, CO 80237
Fletcher Newton <i>Vice President</i>	8055 East Teller Avenue, Suite 500 Denver, CO 80237
Robin Macfie <i>Chief Financial Officer & Treasurer</i>	Suite 500, 1285 West Pender Street Vancouver, B.C. V6E 4B1 CANADA
Garyon Taylor <i>Vice President of Leasing</i>	8055 East Teller Avenue, Suite 500 Denver, CO 80237
Dennis Wilson <i>Senior Vice President of HR Operations</i>	8055 East Teller Avenue, Suite 500 Denver, CO 80237
Tony Lloyd <i>Director Human Resources, Americas</i>	8055 East Teller Avenue, Suite 500 Denver, CO 80237
Brian Law <i>Vice President, Finance</i>	8055 East Teller Avenue, Suite 500 Denver, CO 80237
John Hilkey <i>Executive Vice President, Legal & Secretary</i>	Suite 500, 1285 West Pender Street Vancouver, B.C. V6E 4B1 CANADA
Lloyd Hong <i>Assistant Secretary</i>	Suite 500, 1285 West Pender Street Vancouver, B.C. V6E 4B1 CANADA

Directors

John M. Hilkey <i>Director</i>	Suite 500, 1285 West Pender Street Vancouver, B.C. V6E 4B1 CANADA
Robin Macfie <i>Director</i>	Suite 500, 1285 West Pender Street Vancouver, B.C. V6E 4B1 CANADA


PROPERTY ANTICIPA

2009 NOV 25 A 8:29

RECEIVED
DLH/AZ/STAFF OFFICE

STATE OF NEVADA

ROSSMILLER
Secretary of State



SCOTT W. ANDERS,
Deputy Secretary
for Commercial Recording

OFFICE OF THE
SECRETARY OF STATE


Certified Copy

October 13, 2009

Job Number: C20091013-1079
Reference Number: 00002450992-41
Expedite:
Through Date:

The undersigned filing officer hereby certifies that the attached copies are true and exact copies of all requested statements and related subsequent documentation filed with the Secretary of State's Office, Commercial Recordings Division listed on the attached report.

Document Number(s)	Description	Number of Pages
20090735158-60	Amendment	1 Page/2 Copies



Respectfully,


ROSS MILLER
Secretary of State

Certified By: Christine Rakow
Certificate Number: C20091013-1079
You may verify this certificate
online at <http://www.nvccs.gov/>

RECEIVED
DLM ASSISTANT OFFICE
2009 NOV 25 A 8:29
PHOENIX, ARIZONA

Commercial Recording Division
202 N. Carson Street

ROSE MILLER
Secretary of State
204 North Carson Street, Ste 1
Carson City, Nevada 89001-0200
(775) 684-2700
Website: www.nvsec.gov

Filed in the office of

Rose Miller
Secretary of State
State of Nevada
Document Number
2009073
Filing Date and
Time
10/09/2009
Entry Number
CZ3736-1

Certificate of Amendment
(PURSUANT TO NRS 78.388 AND 78.390)

USE BLACK INK ONLY - DO NOT SIGN BLIND

ADVISE OFFICE OF FILING OFFICE (A)

Certificate of Amendment to Articles of Incorporation
For Nevada Profit Corporations
(PURSUANT TO NRS 78.388 and 78.390 - After Issuance of Stock)

1. Name of corporation:

Energy Metals Corporation (UE)

2. The articles have been amended as follows: (provide article numbers, if available)

1. Name of Corporation: Uranium One America, Inc.

PHOTOGRAPHY ARIZONA
2009 NOV 25 A 8
RECEIVED
BLM ARIZONA

3. The vote by which the stockholders holding shares in the corporation entitling them to exercise a least a majority of the voting power, or such greater proportion of the voting power as may be required in the case of a vote by classes or series, or as may be required by the provisions of the articles of incorporation have voted in favor of the amendment in: October 9, 2009

4. Effective date of filing: (optional) October 9, 2009

(must not be later than 90 days after the certificate is filed)

5. Signature: (required)

X 
Signature of Officer

"If any proposed amendment would alter or change any preference or any rights or other rights given to any class or series of outstanding shares, then the amendment must be approved by the vote, in addition to the affirmative vote otherwise required, the holders of shares representing a majority of the voting power of each class or series affected by the amendment regarding limitations or restrictions on the voting power thereof."

IMPORTANT: Failure to include any of the above information and submit with the articles may cause this filing to be null and void.

United States Department of the Interior

Bureau of Land Management
 BUSINESS & SUPPORT SVCS DIV
 ONE N CENTRAL AVE SUITE 800
 PHOENIX, AZ 85004 -4427
 Phone: (602) 417-9200

Receipt

No:

2043079

Transaction #: 2108653	
Date of Transaction: 11/30/2009	
CUSTOMER:	URANIUM ONE AMERICAS INC 8055 E TUFTS AVE SUTIE 500 DENVER,CO 80237 US

LINE #	QTY	DESCRIPTION	REMARKS	UNIT PRICE	TOTAL
1	1.00	LOCATABLE MINERALS / MINING CLAIMS-NOT NEW-UNADJUD,ONE AUTH NO. ONLY / MINING CLAIM MONEY RECEIVED CASES: AMC361830/\$2300.00	NAME CHANGE	- n/a -	2300.00
TOTAL:					\$2,300.00

PAYMENT INFORMATION					
1	AMOUNT:	2300.00	POSTMARKED:	11/20/2009	
	TYPE:	CHECK	RECEIVED:	11/25/2009	
	CHECK NO:	6658			
	NAME:	URANIUM ONE AMERICAS INC 8055 E TUFTS AVE SUTIE 500 DENVER CO 80237 US			

REMARKS

This receipt was generated by the automated BLM Collections and Billing System and is a paper representation of a portion of the official electronic record contained therein.

ENERGY METALS CORPORATION (US)

P. O. Box 3215
Evergreen, CO 80437
303-679-3147

January 13, 2006

Bureau of Land Management
Arizona State Office
222 North Central Avenue
Phoenix, AZ 85004-2203

VIA - FedEx

Re: Transfer of Interest

- 39 AZ Claims located in Coconino County, Arizona by R. W. Driscoll,
- 51 AZ Claims located in Coconino County, Arizona by W. M. Sheriff,
- 125 AZ Claims located in Mohave County, Arizona by W. M. Sheriff.

William M. Sheriff and Ronald W. Driscoll to Energy Metals Corporation (US)


Enclosed is Energy Metals Corporation (US)'s check # 2278 in the amount of \$2,490.00, fees (\$10.00 per claim) for the Transfer of Interest of the 249 claims listed above into Energy Metals Corporation (US).

The enclosed copies of the Quit Claim Deeds from William M. Sheriff and Ronald W. Driscoll recorded in the two Counties listed above shows the Claim Names and BLM Serial Numbers assigned to all of the claims involved.

I will appreciate your changing the records to show Energy Metals Corporation (US) as the owner of the claims listed in the Quit Claim Deeds from William M. Sheriff and Ronald W. Driscoll.

If you have any questions please don't hesitate to contact me at the above number. Thank you.

Sincerely,


Gordon Peake
Land Manager

Cc: William M. Sheriff - Wylie, TX

RECEIVED
B.L.M. AZ STATE OFFICE
2006 JAN 19 A 11:12
PHOENIX, ARIZONA

Prepared By and Return To:
Gordon R. Peake
P.O. Box 3215
Evergreen, CO 80437



3356379
Page: 1 of 2
D

Exempt (B-7) from Affidavit of Value

CORRECTED - QUIT CLAIM DEED

State of Arizona)
) ss.
County of Yavapai)

RECEIVED
B.L.M. AZ STATE OFFICE
2006 JAN 19
PHOENIX, ARIZONA

THIS DEED, made this 14 day of November, 2005, by and between RONALD W. DRISCOLL, also known as RON DRISCOLL, and KATHLEEN DRISCOLL, husband and wife, **Grantor**, and ENERGY METALS CORPORATION (US), a Nevada corporation, whose address is P. O. Box 357, Wylie, Texas 75098. **Grantee**, is to correct Quit Claim Deed dated September 26, 2005, and filed in the Official Records of Coconino County on October 11, 2005, as Document # 3348440, wherein the Exhibit A that described the Property to the Quit Claim Deed was incorrect.

WITNESSETH, that Grantor, for and in consideration of the sum of TEN DOLLARS and OTHER GOOD AND VALUABLE CONSIDERATION, the receipt and sufficiency of which is hereby acknowledged, has remised, released, sold, and QUIT CLAIMED, and by these presents does remise, release, sell, and QUIT CLAIM unto Grantee, its successors and assigns, forever, all the right, title, interest, claim and demand which Grantor has in and to the property listed on the attached Exhibit A which is hereby incorporated by reference and made a part of this QUIT CLAIM DEED.

TO HAVE AND TO HOLD the same, together with all and singular the appurtenances and privileges thereunto belonging or in anywise thereunto appertaining, and all the estate, right, title, interest and claim whatsoever, of Grantor, either in law or equity, to the only proper use, benefit and behoof of Grantee, its successors and assigns forever.

IN WITNESS WHEREOF, Grantor has executed this deed on the date set forth above.

Ronald W. Driscoll

Kathleen Driscoll

Subscribed and sworn to before me on this 14 day of November, 2005, by Ronald W. Driscoll and Kathleen Driscoll.

SIGNATURE

Notary Public




EXHIBIT "A"

Attached to and made a part of that certain Quit Claim Deed between Ronald W. and Kathleen Driscoll and Energy Metals Corporation (US) dated November 14, 2005.

The property is made up of the following unpatented lode mining claims located in Coconino County, Arizona.

<u>CLAIM NAME</u>	<u>CLAIM #</u>	<u>COUNTY INST #</u>	<u>BLM SERIAL #</u>
AZ	13	3287509	AMC 362776
AZ	14	3287512	AMC 362777
AZ	119	3287511	AMC 362778
AZ	120	3287510	AMC 362779
AZ	307	3287529	AMC 362780
AZ	308	3287528	AMC 362781
AZ	309	3287527	AMC 362782
AZ	310	3287526	AMC 362783
AZ	311	3287525	AMC 362784
AZ	312	3287524	AMC 362785
AZ	313	3287523	AMC 362786
AZ	314	3287522	AMC 362787
AZ	315	3287517	AMC 362788
AZ	316	3287516	AMC 362789
AZ	317	3287515	AMC 362790
AZ	318	3287514	AMC 362791
AZ	319	3287513	AMC 362792
AZ	320	3287518	AMC 362793
AZ	342	3293196	AMC 363099
AZ	343	3293197	AMC 363100
AZ	344	3293198	AMC 363101
AZ	345	3293199	AMC 363102
AZ	346	3293200	AMC 363103
AZ	348	3293201	AMC 363104
AZ	349	3293202	AMC 363105
AZ	350	3293203	AMC 363106
AZ	351	3293204	AMC 363107
AZ	352	3293205	AMC 363108
AZ	353	3287536	AMC 362794
AZ	354	3287535	AMC 362795
AZ	355	3287534	AMC 362796
AZ	356	3287533	AMC 362797
AZ	357	3287532	AMC 362798
AZ	358	3287531	AMC 362799
AZ	359	3287530	AMC 362800
AZ	360	3287521	AMC 362801
AZ	361	3287520	AMC 362802
AZ	362	3287519	AMC 362803
AZ	363	3287537	AMC 362804

RECEIVED
 B.L.M. AZ STATE OFFICE
 2006 JAN 19 A 11: 12
 PHOENIX, ARIZONA





2005124240 2K 5940 PG 001
OFFICIAL RECORDS OF MOHAVE COUNTY
JOAN MC CALL, MOHAVE COUNTY RECORDER
11/07/2005 0610&P PAGE 1 OF 4
GORDON R. PEAKE
RECORDING FEE 14.00

Prepared By and Return To:
Gordon R. Peake
P.O. Box 3215
Evergreen, CO 80437

Exempt (B-7) from
Affidavit of Value

QUIT CLAIM DEED

State of Texas)
County of Collin) ss.

RECEIVED
B.L.M. AZ STATE OFFICE
2006 JAN 19 AM 11:12
PHOENIX, ARIZONA

THIS DEED, made this 27th day of October, 2005, by and between WILLIAM M. SHERIFF, a single man dealing in his own and separate property, **Grantor**, and ENERGY META CORPORATION (US), a Nevada corporation, whose address is P. O. Box 357, Wylie, Texas 75098, **Grantee**.

WITNESSETH, that Grantor, for and in consideration of the sum of TEN DOLLARS and OTHER GOOD AND VALUABLE CONSIDERATION, the receipt and sufficiency of which is hereby acknowledged, has remised, released, sold, and QUIT CLAIMED, and by these presents does remise, release, sell, and QUIT CLAIM unto Grantee, its successors and assigns, forever, all the right, title, interest, claim and demand which Grantor has in and to the property listed on the attached Exhibit A which is hereby incorporated by reference and made a part of this QUIT CLAIM DEED.

TO HAVE AND TO HOLD the same, together with all and singular the appurtenances and privileges thereunto belonging or in anywise thereunto appertaining, and all the estate, right, title, interest and claim whatsoever, of Grantor, either in law or equity, to the only proper use, benefit and behoof of Grantee, its successors and assigns forever.

IN WITNESS WHEREOF, Grantor has executed this deed on the date set forth above.

[Signature]
William M. Sheriff

Subscribed and sworn to before me on this 27 day of October, 2005, by William M. Sheriff.

SIGNATURE

[Signature]
Notary Public




EXHIBIT "A"

Attached to and made a part of that certain Quit Claim Deed between William M. Sheriff and Energy Metals Corporation (US) dated October 27, 2005.

The property is made up of the following unpatented lode mining claims located in Mohave County, Arizona.

<u>CLAIM NAME</u>	<u>CLAIM #</u>	<u>COUNTY INST #</u>	<u>BLM SERIAL #</u>
AZ	55	2004106390	AMC 363324
AZ	56	2004106391	AMC 363325
AZ	57	2004106392	AMC 363326
AZ	58	2004106393	AMC 363327
AZ	59	2004106394	AMC 363328
AZ	60	2004106395	AMC 363329
AZ	61	2004106396	AMC 363330
AZ	62	2004106397	AMC 363331
AZ	63	2004106398	AMC 363332
AZ	64	2004106399	AMC 363333
AZ	65	2004106400	AMC 363334
AZ	66	2004106401	AMC 363335
AZ	67	2004106402	AMC 363336
AZ	68	2004106403	AMC 363337
AZ	69	2004106404	AMC 363338
AZ	70	2004106405	AMC 363339
AZ	71	2004106406	AMC 363340
AZ	72	2004106407	AMC 363341
AZ	73	2004106408	AMC 363342
AZ	74	2004106409	AMC 363343
AZ	75	2004106410	AMC 363344
AZ	77	2004106411	AMC 363109
AZ	79	2004106412	AMC 363110
AZ	81	2004106413	AMC 363111
AZ	83	2004106414	AMC 363112
AZ	84	2004106419	AMC 363345
AZ	85	2004106420	AMC 363346
AZ	86	2004106421	AMC 363347
AZ	87	2004106422	AMC 363348
AZ	88	2004106423	AMC 363349
AZ	89	2004106424	AMC 363350
AZ	90	2004106415	AMC 363113
AZ	103	2004106425	AMC 363123
AZ	104	2004106426	AMC 363124
AZ	105	2004106427	AMC 363125
AZ	106	2004106428	AMC 363126
AZ	107	2004106429	AMC 363127
AZ	108	2004106430	AMC 363128
AZ	109	2004106431	AMC 363129
AZ	110	2004106432	AMC 363130
AZ	111	2004106433	AMC 363131

PHOENIX, ARIZONA

2006 JAN 19 A 11:12

RECEIVED
B.L.M. AZ STATE OFFICE

115

<u>CLAIM NAME</u>	<u>CLAIM #</u>	<u>COUNTY INST #</u>	<u>BLM SERIAL #</u>
AZ	112	2004106434	AMC 363132
AZ	113	2004106435	AMC 363133
AZ	114	2004106436	AMC 363134
AZ	115	2004106437	AMC 363135
AZ	116	2004106438	AMC 363136
AZ	200	2004106416	AMC 363114
AZ	201	2004106417	AMC 363115
AZ	202	2004106418	AMC 363116
AZ	203	2004106442	AMC 363357
AZ	204	2004106443	AMC 363358
AZ	205	2004106444	AMC 363359
AZ	206	2004106445	AMC 363360
AZ	207	2004106446	AMC 363361
AZ	208	2004106447	AMC 363362
AZ	209	2004106448	AMC 363363
AZ	210	2004106449	AMC 363364
AZ	211	2004106450	AMC 363365
AZ	212	2004106451	AMC 363366
AZ	213	2004106452	AMC 363367
AZ	214	2004106453	AMC 363368
AZ	215	2004106454	AMC 363369
AZ	216	2004106455	AMC 363370
AZ	217	2004106456	AMC 363371
AZ	218	2004106457	AMC 363372
AZ	219	2004106458	AMC 363373
AZ	220 A	2004106459	AMC 363374
AZ	221 A	2004106460	AMC 363375
AZ	222 A	2004106461	AMC 363376
AZ	223 A	2004106462	AMC 363377
AZ	224 A	2004106463	AMC 363378
AZ	220	2004106464	AMC 363379
AZ	221	2004106465	AMC 363380
AZ	222	2004106466	AMC 363381
AZ	223	2004106467	AMC 363382
AZ	224	2004106468	AMC 363383
AZ	225	2004106469	AMC 363384
AZ	226	2004106470	AMC 363385
AZ	227	2004106471	AMC 363386
AZ	228	2004106472	AMC 363387
AZ	229	2004106473	AMC 363388
AZ	230	2004106474	AMC 363389
AZ	231	2004106475	AMC 363390
AZ	232	2004106476	AMC 363391
AZ	233	2004106477	AMC 363392
AZ	234	2004106478	AMC 363393
AZ	248	2004106439	AMC 363137
AZ	249	2004106440	AMC 363138
AZ	250	2004106441	AMC 363139

RECEIVED
 B.L.M. AZ STATE OFFICE
 2006 JAN 19 A 11:12

ASD

<u>CLAIM NAME</u>	<u>CLAIM #</u>	<u>COUNTY INST #</u>	<u>BLM SERIAL #</u>
AZ	248	2004106492	AMC 363407
AZ	249	2004106493	AMC 363408
AZ	250	2004106494	AMC 363409
AZ	251	2004106495	AMC 363410
AZ	252	2004106496	AMC 363411
AZ	253	2004106497	AMC 363412
AZ	254	2004106498	AMC 363413
AZ	255	2004106499	AMC 363414
AZ	256	2004106500	AMC 363415
AZ	257	2004106501	AMC 363416
AZ	258	2004106502	AMC 363417
AZ	259	2004106503	AMC 363418
AZ	260	2004106504	AMC 363419
AZ	261	2004106505	AMC 363420
AZ	262	2004106506	AMC 363421
AZ	263	2004106507	AMC 363422
AZ	264	2004106508	AMC 363423
AZ	265	2004106509	AMC 363424
AZ	266	2004106510	AMC 363425
AZ	267	2004106511	AMC 363426
AZ	268	2004106512	AMC 363427
AZ	269	2004106513	AMC 363428
AZ	270	2004106514	AMC 363429
AZ	271	2004106515	AMC 363430
AZ	272	2004106516	AMC 363431
AZ	273	2004106517	AMC 363432
AZ	274	2004106518	AMC 363433
AZ	275	2004106519	AMC 363434
AZ	276	2004106520	AMC 363435
AZ	277	2004106521	AMC 363436
AZ	278	2004106522	AMC 363437
AZ	279	2004106523	AMC 363438
AZ	280	2004106524	AMC 363439
AZ	281	2004106525	AMC 363440
AZ	282	2004106526	AMC 363441
AZ	283	2004106527	AMC 363442

RECEIVED
B.L.M. AZ STATE OFFICE
2006 JAN 19 A 11:12

20

**United States Department of the Interior
Bureau of Land Management**

BUSINESS & SUPPORT SVCS DIV
ONE N CENTRAL AVE
PHOENIX, AZ 85004 -2203
Phone: (602) 417-9200

Receipt	
No:	1219841

Transaction #: 1260920
Date of Transaction: 01/23/2006

CUSTOMER:	ENERGY METALS CORP (US) ATTN: GORDON PEAKE P O BOX 3215 EVERGREEN,CO 80437
-----------	---

LINE #	QTY	DESCRIPTION	REMARKS	UNIT PRICE	TOTAL
1	1.00	LOCATABLE MINERALS / MINING CLAIMS-NOT NEW-UNADJUD,ONE AUTH NO. ONLY / MINING CLAIM MONEY RECEIVED (455) CASES: AMC362776/\$2490.00	TRF/249	- n/a -	2490.00
TOTAL:					\$2,490.00

PAYMENT INFORMATION		
1	AMOUNT: \$2,490.00	POSTMARKED: 01/16/2006
	TYPE: CHECK	RECEIVED: 01/19/2006
	CHECK NO: 2278	
	NAME: ENERGY METALS CORPORATION (US) ATTN: GORDON PEAKE P O BOX 3215 EVERGREEN CO 80437	

REMARKS

This receipt was generated by the automated BLM Collections and Billing System and is a paper representation of a portion of the official electronic record contained therein.



Prepared By and Return To:
Gordon R. Peake
P.O. Box 3215
Evergreen, CO 80437

Exempt (B-7) from
Affidavit of Value

QUIT CLAIM DEED

State of Texas)
County of Collin) ss.

THIS DEED, made this 27th day of October, 2005, by and between WILLIAM M. SHERIFF, a single man dealing in his own and separate property, **Grantor**, and ENERGY METALS CORPORATION (US), a Nevada corporation, whose address is P. O. Box 357, Wylie, Texas 75098, **Grantee**.

RECEIVED
B.L.M. AZ STATE OFFICE
2006 JAN 19 11:11
PHOENIX ARIZONA

WITNESSETH, that Grantor, for and in consideration of the sum of TEN DOLLARS and OTHER GOOD AND VALUABLE CONSIDERATION, the receipt and sufficiency of which is hereby acknowledged, has remised, released, sold, and QUIT CLAIMED, and by these presents does remise, release, sell, and QUIT CLAIM unto Grantee, its successors and assigns, forever, all the right, title, interest, claim and demand which Grantor has in and to the property listed on the attached Exhibit A which is hereby incorporated by reference and made a part of this QUIT CLAIM DEED.

TO HAVE AND TO HOLD the same, together with all and singular the appurtenances and privileges thereunto belonging or in anywise thereunto appertaining, and all the estate, right, title, interest and claim whatsoever, of Grantor, either in law or equity, to the only proper use, benefit and behoof of Grantee, its successors and assigns forever.

IN WITNESS WHEREOF, Grantor has executed this deed on the date set forth above.

William M. Sheriff
William M. Sheriff

Subscribed and sworn to before me on this 27 day of October, 2005, by William M. Sheriff.

SIGNATURE

Christy Geller
Notary Public




EXHIBIT "A"

Attached to and made a part of that certain Quit Claim Deed between William M. Sheriff and Energy Metals Corporation (US) dated October 27, 2005.

The property is made up of the following unpatented lode mining claims located in Coconino County, Arizona.

<u>CLAIM NAME</u>	<u>CLAIM #</u>	<u>COUNTY INST #</u>	<u>BLM SERIAL #</u>
AZ	1	3269248	AMC 361830
AZ	2	3269249	AMC 361831
AZ	3	3269250	AMC 361832
AZ	4	3269251	AMC 361833
AZ	7	3269252	AMC 361834
AZ	8	3269253	AMC 361835
AZ	9	3269254	AMC 361836
AZ	10	3269255	AMC 361837
AZ	15	3269256	AMC 361838
AZ	16	3269257	AMC 361839
AZ	17	3269258	AMC 361840
AZ	18	3269259	AMC 361841
AZ	19	3269260	AMC 361842
AZ	20	3269261	AMC 361843
AZ	27	3269262	AMC 361844
AZ	29	3269263	AMC 361845
AZ	31	3269264	AMC 361846
AZ	33	3269265	AMC 361847
AZ	35	3269266	AMC 361848
AZ	47	3269267	AMC 361849
AZ	48	3269268	AMC 361850
AZ	51	3269269	AMC 361851
AZ	52	3269270	AMC 361852
AZ	53	3269271	AMC 361853
AZ	54	3269272	AMC 361854
AZ	91	3293159	AMC 363351
AZ	92	3293160	AMC 363352
AZ	93	3293161	AMC 363353
AZ	94	3293162	AMC 363354
AZ	95	3293163	AMC 363355
AZ	96	3293164	AMC 363356
AZ	97	3293153	AMC 363117
AZ	98	3293154	AMC 363118
AZ	99	3293155	AMC 363119
AZ	100	3293156	AMC 363120
AZ	101	3293157	AMC 363121
AZ	102	3293158	AMC 363122
AZ	117	3293145	AMC 3633140

RECEIVED
 B.L.M. AZ STATE OFFICE
 2006 JAN 19 A 11:12
 PHOENIX, ARIZONA

closed - 9/1/05

380



<u>CLAIM NAME</u>	<u>CLAIM #</u>	<u>COUNTY INST #</u>	<u>BLM SERIAL #</u>
AZ	118	3293146	AMC 3633141 363141
AZ	284	3293147	AMC 3633142 363142
AZ	285	3293148	AMC 3633143 363143
AZ	286	3293149	AMC 3633144 AMC 363144
AZ	287	3293150	AMC 3633145 363145
AZ	288	3293151	AMC 3633146 363146
AZ	289	3293152	AMC 3633147 363147
AZ	290	3293165	AMC 363443
AZ	291	3293166	AMC 363444
AZ	292	3293167	AMC 363445
AZ	293	3293168	AMC 363446
AZ	294	3293169	AMC 363447
AZ	295	3293170	AMC 363448

RECEIVED
 B.L.M. AZ STATE OFFICE
 2008 JAN 19 A 11:12
 PHOENIX, ARIZONA

130

NOTICE!!

These documents have been scanned!

Do not place un-scanned documents beneath this notice!

Do not remove this notice from this file!

GPO Jacket No. 560-102
Print Order 61540
Rise Business Services, LLC
Job=AZ15 12:00:00 AM



Box Number= AZ15174



Claim Begin-End: AMC316548-AMC316554

4 Annual Filings



AZ15174-9

AMC361830-AMC316548

**DEPARTMENT OF THE INTERIOR
BUREAU OF LAND MANAGEMENT
MINING CLAIMS**

Run Date/Time: 8/16/2019

**MC Maintenance Fees Paid Through the BLM Pay Portal
(by Date Paid)**

Page 56 Of 122

CBS Receipt: 4530771

Printed For Lead File # AMC361830

Agency Tracking ID: 1565630969

Assessment Year: 2020

Number of BLM Serial Nr: 27

Paid On: 8/12/2019

Total Amount Paid: \$4,455.00

Claim Name	BLM Serial No	Lead File No	Amount Paid
AZ #15	AMC361838	AMC361830	\$165.00
AZ #16	AMC361839	AMC361830	\$165.00
WE 1	AMC361855	AMC361855	\$165.00
WE 2	AMC361856	AMC361855	\$165.00
WE 4	AMC361858	AMC361855	\$165.00
WE 6	AMC361860	AMC361855	\$165.00
WE 15	AMC361869	AMC361855	\$165.00
WE 16	AMC361870	AMC361855	\$165.00
WE 17	AMC361871	AMC361855	\$165.00
AZ #90	AMC363113	AMC363109	\$165.00
AZ #200	AMC363114	AMC363109	\$165.00
AZ #201	AMC363115	AMC363109	\$165.00
AZ #202	AMC363116	AMC363109	\$165.00
AZ #328	AMC363158	AMC363109	\$165.00
AZ #329	AMC363159	AMC363109	\$165.00
AZ #331	AMC363160	AMC363109	\$165.00
AZ #332	AMC363161	AMC363109	\$165.00
AZ #334	AMC363162	AMC363109	\$165.00
AZ #335	AMC363163	AMC363109	\$165.00
AZ #336	AMC363164	AMC363109	\$165.00
AZ #338	AMC363165	AMC363109	\$165.00
AZ #339	AMC363166	AMC363109	\$165.00
AZ #340	AMC363167	AMC363109	\$165.00
NY 5	AMC364799	AMC364785	\$165.00

NO WARRANTY IS MADE BY BLM FOR USE OF THE DATA FOR PURPOSES NOT INTENDED BY BLM

DEPARTMENT OF THE INTERIOR
BUREAU OF LAND MANAGEMENT
MINING CLAIMS

Run Date/Time: 8/16/2019

MC Maintenance Fees Paid Through the BLM Pay Portal
(by Date Paid)

Page 57 Of 122

NY 6	AMC364800	AMC364785	\$165.00
NY 7	AMC364801	AMC364785	\$165.00
NY 8	AMC364802	AMC364785	\$165.00

United States Department of the Interior
Bureau of Land Management
 BUSINESS & SUPPORT SVCS DIV
 ONE N CENTRAL AVE SUITE 800
 PHOENIX, AZ 85004 -4427
 Phone: 602-417-9200

Receipt	
No:	4530771

Transaction #: 4651619	
Date of Transaction: 08/12/2019	
CUSTOMER:	
JOSHUA BLEAK 3616 E OMEGA CIR MESA,AZ 85215 US	

LINE #	QTY	DESCRIPTION	REMARKS	UNIT PRICE	TOTAL
1	1.00	LOCATABLE MINERALS / MINING CLAIMS- NOT NEW-UNADJUD,ONE AUTH NO. ONLY / MINING CLAIM MONEY RECEIVED CASES: AMC361869/\$4455.00		- n/a -	4455.00
TOTAL:					\$4,455.00

PAYMENT INFORMATION					
NOTE: Items will appear on credit card statement as "BLM O Mining Claim".					
1	AMOUNT:	4455.00	POSTMARKED:	N/A	
	TYPE:	CREDIT CARD	RECEIVED:	08/12/2019	
	NAME:	JOSHUA BLEAK 3616 E OMEGA CIR MESA AZ 85215 US			
	CARD NO:	XXXXXXXXXXXX3324	AUTH CODE:	73159P	
	NAME ON CARD:	JOSHUA BLEAK			
	SIGNATURE:	INTERNET			

REMARKS

This receipt was generated by the automated BLM Collections and Billing System and is a paper representation of a portion of the official electronic record contained therein.

DEPARTMENT OF THE INTERIOR
BUREAU OF LAND MANAGEMENT
MINING CLAIMS

Run Date/Time: 9/11/2018

MC Maintenance Fees Paid Through the BLM Pay Portal
(by Date Paid)

Page 342 Of 723

CBS Receipt: 4246702

Printed For Lead File # AMC361830

Agency Tracking ID: 1535406898

Assessment Year: 2019

Number of BLM Serial Nr: 12

Paid On: 8/27/2018

Total Amount Paid: \$1,860.00

Claim Name	BLM Serial No	Lead File No	Amount Paid
AZ #15	AMC361838	AMC361830	\$155.00
AZ #16	AMC361839	AMC361830	\$155.00
AZ #328	AMC363158	AMC363109	\$155.00
AZ #329	AMC363159	AMC363109	\$155.00
AZ #331	AMC363160	AMC363109	\$155.00
AZ #332	AMC363161	AMC363109	\$155.00
AZ #334	AMC363162	AMC363109	\$155.00
AZ #335	AMC363163	AMC363109	\$155.00
AZ #336	AMC363164	AMC363109	\$155.00
AZ #338	AMC363165	AMC363109	\$155.00
AZ #339	AMC363166	AMC363109	\$155.00
AZ #340	AMC363167	AMC363109	\$155.00

United States Department of the Interior
Bureau of Land Management
 BUSINESS & SUPPORT SVCS DIV
 ONE N CENTRAL AVE SUITE 800
 PHOENIX, AZ 85004 -4427
 Phone: 602-417-9200

Receipt

No: 4246702

Transaction #: 4362165	
Date of Transaction: 08/27/2018	
CUSTOMER:	
DANIEL R BLEAK 3266 W. GALVESTON DR. APACHE JUNCTION, AZ 85120 US	

LINE #	QTY	DESCRIPTION	REMARKS	UNIT PRICE	TOTAL
1	1.00	LOCATABLE MINERALS / MINING CLAIMS-NOT NEW-UNADJUD, ONE AUTH NO. ONLY / MINING CLAIM MONEY RECEIVED CASES: AMC361838/\$1860.00		- n/a -	1860.00
TOTAL:					\$1,860.00

PAYMENT INFORMATION			
NOTE: Items will appear on credit card statement as "BLM O Mining Claim".			
1	AMOUNT:	1860.00	POSTMARKED: N/A
	TYPE:	CREDIT CARD	RECEIVED: 08/27/2018
	NAME:	DANIEL R BLEAK 3266 W. GALVESTON DR. APACHE JUNCTION AZ 85120 US	
	CARD NO:	XXXXXXXXXXXX3003	AUTH CODE: 289349
	NAME ON CARD:	DANIEL R BLEAK	
	SIGNATURE:		

REMARKS

This receipt was generated by the automated BLM Collections and Billing System and is a paper representation of a portion of the official electronic record contained therein.

United States Department of the Interior
Bureau of Land Management
 DIV OF LANDS, MINRLS & ENERGY
 ONE N CENTRAL AVE
 PHOENIX, AZ 85004 -4427
 Phone: 602-417-9200

363109
 361855
 Receipt 361830
 375666
 No: 375255
 4242943 376587
 385002
 373982 364785

Transaction #: 4358375	373982	364785
Date of Transaction: 08/23/2018		
CUSTOMER:		
VANE MINERALS (US) LLC 8987 E TANQUE VERDE RD STE 309-420 TUCSON, AZ 85749-9610 US		300000 <i>New address</i>

LINE #	QTY	DESCRIPTION	REMARKS	UNIT PRICE	TOTAL
1	1.00	LOCATABLE MINERALS / MINING CLAIMS- NOT NEW-UNADJUD, ONE AUTH NO. ONLY / MINING CLAIM MONEY RECEIVED CASES: AMC364143/\$2480.00	MAINT 2019/16	- n/a -	2480.00
TOTAL:					\$2,480.00

PAYMENT INFORMATION			
1	AMOUNT:	2480.00	POSTMARKED: N/A
	TYPE:	CHECK	RECEIVED: 08/21/2018
	CHECK NO:	2178	
	NAME:	VANE MINERALS (US) LLC 7400 N ORACLE RD SUITE 131 TUCSON AZ 85704-6331 US	

REMARKS

This receipt was generated by the automated BLM Collections and Billing System and is a paper representation of a portion of the official electronic record contained therein.

ENTERED
 SEP 06 2018
 BY: *RAM*

United States Department of the Interior
Bureau of Land Management
 DIV OF LANDS, MINRLS & ENERGY
 ONE N CENTRAL AVE
 PHOENIX, AZ 85004 -4427
 Phone: 602-417-9200

Receipt

No: 4242943

Transaction #: 4358375	
Date of Transaction: 08/23/2018	
CUSTOMER:	
VANE MINERALS (US) LLC 7400 N ORACLE RD SUITE 131 TUCSON, AZ 85704-6331 US	<i>old address</i>

LINE #	QTY	DESCRIPTION	REMARKS	UNIT PRICE	TOTAL
1	1.00	LOCATABLE MINERALS / MINING CLAIMS- NOT NEW-UNADJUD, ONE AUTH NO. ONLY / MINING CLAIM MONEY RECEIVED CASES: AMC364143/\$2480.00	MAINT 2019/16	- n/a -	2480.00
TOTAL:					\$2,480.00

PAYMENT INFORMATION			
1	AMOUNT:	2480.00	POSTMARKED: N/A
	TYPE:	CHECK	RECEIVED: 08/21/2018
	CHECK NO:	2178	
	NAME:	VANE MINERALS (US) LLC 7400 N ORACLE RD SUITE 131 TUCSON AZ 85704-6331 US	

REMARKS

This receipt was generated by the automated BLM Collections and Billing System and is a paper representation of a portion of the official electronic record contained therein.

DEPARTMENT OF THE INTERIOR
BUREAU OF LAND MANAGEMENT
Mining Claims

Serial Number	Lead Serial Number	Claim Name	County	D	Case Type	Last A Yr	Location Date	Meridian Township Range Section	Subdiv
AMC363166	AMC363109	AZ #339	COCONINO	A	LODE	2019	09/01/2004	14 0280N 0060E 006	NE,NW
AMC363165	AMC363109	AZ #338	COCONINO	A	LODE	2019	09/01/2004	14 0280N 0060E 006	NE,NW
AMC363164	AMC363109	AZ #336	COCONINO	A	LODE	2019	09/01/2004	14 0280N 0060E 006	NW,SW
AMC363163	AMC363109	AZ #335	COCONINO	A	LODE	2019	09/01/2004	14 0280N 0060E 006	NW
AMC363162	AMC363109	AZ #334	COCONINO	A	LODE	2019	09/01/2004	14 0280N 0060E 006	NW
AMC363161	AMC363109	AZ #332	COCONINO	A	LODE	2019	09/01/2004	14 0280N 0040E 021	SW
								14 0280N 0040E 028	NW
AMC363160	AMC363109	AZ #331	COCONINO	A	LODE	2019	09/01/2004	14 0280N 0040E 020	SE
								14 0280N 0040E 021	SW
								14 0280N 0040E 028	NW
								14 0280N 0040E 029	NE
AMC363159	AMC363109	AZ #329	COCONINO	A	LODE	2019	09/01/2004	14 0280N 0040E 021	SW
AMC363158	AMC363109	AZ #328	COCONINO	A	LODE	2019	09/01/2004	14 0280N 0040E 020	SE
								14 0280N 0040E 021	SW
AMC361860	AMC361855	WE 6	COCONINO	A	LODE	2019	03/26/2004	14 0290N 0030E 021	SW
AMC361858	AMC361855	WE 4	COCONINO	A	LODE	2019	03/26/2004	14 0290N 0030E 021	SW
AMC361856	AMC361855	WE 2	COCONINO	A	LODE	2019	03/26/2004	14 0280N 0030E 006	NW,SW
AMC361855	AMC361855	WE 1	COCONINO	A	LODE	2019	03/26/2004	14 0280N 0030E 006	NW,SW
AMC361839	AMC361830	AZ #16	COCONINO	A	LODE	2019	03/30/2004	14 0280N 0030E 004	NE,NW
AMC361838	AMC361830	AZ #15	COCONINO	A	LODE	2019	03/30/2004	14 0280N 0030E 004	NW

DEPARTMENT OF THE INTERIOR
BUREAU OF LAND MANAGEMENT
Mining Claims

CUSTOMER INFORMATION

Admin State: AZ
Geo State: AZ
VANE MINERALS US LLC Int Rel:
7400 N ORACLE RD STE 131
TUCSON AZ 85704-6339

CLAIMANT

Customer ID:

2268422

Serial Number	Lead Serial Number	Claim Name	County	D	Case Type	Last A Yr	Location Date	Meridian Township Range Section	Subdiv
AMC385034	AMC385002	GS #67	MOHAVE	A	LODE	2019	07/14/2007	14 0370N 0040W 025	SW,SE
AMC385033	AMC385002	GS #66	MOHAVE	A	LODE	2019	07/13/2007	14 0370N 0040W 025	SW
AMC385032	AMC385002	GS #65	MOHAVE	A	LODE	2019	07/14/2007	14 0370N 0040W 025	NE,NW,SW,SE
AMC385031	AMC385002	GS #64	MOHAVE	A	LODE	2019	07/13/2007	14 0370N 0040W 025	NW,SW
AMC376599	AMC376587	OJV 0009	COCONINO	A	LODE	2019	10/26/2006	14 0280N 0050E 013	NE,NW,SW,SE
AMC376598	AMC376587	OJV 0008	COCONINO	A	LODE	2019	10/26/2006	14 0280N 0050E 013	NE,NW
AMC376597	AMC376587	OJV 0007	COCONINO	A	LODE	2019	10/01/2006	14 0280N 0050E 011	SE
								14 0280N 0050E 012	SW
AMC376596	AMC376587	OJV 0006	COCONINO	A	LODE	2019	10/01/2006	14 0280N 0050E 011	SE
AMC376595	AMC376587	OJV 0005	COCONINO	A	LODE	2019	10/01/2006	14 0280N 0050E 011	SE
								14 0280N 0050E 012	SW
AMC376594	AMC376587	OJV 0004	COCONINO	A	LODE	2019	10/01/2006	14 0280N 0050E 011	SE
								14 0280N 0050E 012	SW
AMC376593	AMC376587	OJV 0003	COCONINO	A	LODE	2019	09/28/2006	14 0280N 0050E 013	NE,SE
AMC376592	AMC376587	OJV 0002	COCONINO	A	LODE	2019	09/28/2006	14 0280N 0050E 013	NE
AMC376591	AMC376587	OJV 0001	COCONINO	A	LODE	2019	09/28/2006	14 0280N 0050E 013	NE
AMC375671	AMC375666	FT #19	MOHAVE	A	LODE	2019	11/21/2006	14 0380N 0030W 018	NW
AMC375670	AMC375666	FT #18	MOHAVE	A	LODE	2019	11/21/2006	14 0380N 0030W 007	SW
								14 0380N 0030W 018	NW
AMC375321	AMC375255	GS #69	MOHAVE	A	LODE	2019	11/13/2006	14 0370N 0040W 025	SW,SE
AMC375320	AMC375255	GS #68	MOHAVE	A	LODE	2019	11/13/2006	14 0370N 0040W 025	SW
AMC374003	AMC373982	RC #5	MOHAVE	A	LODE	2019	09/14/2006	14 0360N 0050W 002	SW
								14 0360N 0050W 003	SE
AMC374002	AMC373982	RC #4	MOHAVE	A	LODE	2019	09/14/2006	14 0360N 0050W 002	NW,SW
								14 0360N 0050W 003	NE,SE
AMC374001	AMC373982	RC #3	MOHAVE	A	LODE	2019	09/14/2006	14 0360N 0050W 003	NW
AMC374000	AMC373982	RC #2	MOHAVE	A	LODE	2019	09/14/2006	14 0360N 0050W 003	NW
AMC373995	AMC373982	FT #21	MOHAVE	A	LODE	2019	09/09/2006	14 0380N 0030W 007	SW,SE
AMC373994	AMC373982	FT #20	MOHAVE	A	LODE	2019	09/09/2006	14 0380N 0030W 007	SW,SE
AMC373993	AMC373982	FT #17	MOHAVE	A	LODE	2019	09/09/2006	14 0380N 0030W 017	NW
								14 0380N 0030W 018	NE
AMC373992	AMC373982	FT #16	MOHAVE	A	LODE	2019	09/09/2006	14 0380N 0030W 017	NW
								14 0380N 0030W 018	NE
AMC373991	AMC373982	FT #15	MOHAVE	A	LODE	2019	09/09/2006	14 0380N 0030W 018	SW,SE
AMC373990	AMC373982	FT #14	MOHAVE	A	LODE	2019	09/09/2006	14 0380N 0030W 018	SW,SE
AMC364802	AMC364785	NY 8	COCONINO	A	LODE	2019	01/05/2005	14 0290N 0030E 031	SW,SE
AMC364801	AMC364785	NY 7	COCONINO	A	LODE	2019	01/05/2005	14 0290N 0030E 031	SW
AMC364800	AMC364785	NY 6	COCONINO	A	LODE	2019	01/05/2005	14 0290N 0030E 031	SW,SE
AMC364799	AMC364785	NY 5	COCONINO	A	LODE	2019	01/05/2005	14 0290N 0030E 031	SW
AMC363167	AMC363109	AZ #340	COCONINO	A	LODE	2019	09/01/2004	14 0280N 0060E 006	NE,NW,SW,SE

NO WARRANTY IS MADE BY BLM
FOR USE OF THE DATA FOR
PURPOSES NOT INTENDED BY BLM

364140

371737



VANE Minerals (US) LLC
 8987 E. Tanque Verde Road, Suite 309-420

Tucson, Arizona 85749

Telephone: 520 797-1393

Facsimile: 520 749-9055

E-mail: kris.hefton@vaneminerals.com

Cell: 520-548-5747

361855

365300

366378

374477

376587

364785

361830

363109

2011 AUG 10 P 3:06
 RECEIVED
 INDIANAPOLIS, INDIANA

August 5, 2017

United States Department of the Interior
 Bureau of Land Management
 Arizona State Office
 One North Central Avenue, Suite 800
 Phoenix, AZ 85004-4427

RE: Mining Claim Maintenance Fees for Assessment Year Beginning September 1, 2017.

Dear Sir or Madam,

Enclosed is a check in the amount of \$5,580.00, which serves as payment of the Maintenance Fees of \$155.00 for each of the 36 unpatented claims, more particularly described on the claim lists (Exhibit A) attached hereto.


This letter is evidence of owner's intention to hold such claims through the assessment year ending on August 31, 2018.

Please return receipts and date stamped copies to me at the above address (note mailing address change from previous years). If you have any questions concerning this filing please call me at the number listed above.

Sincerely,



 Kris Hefton

ENTERED
 AUG 14 2017
 BY: 

3932506

LIST OF AZ MINING LODE CLAIMS
1 SEPTEMBER 2017 MAINTENANCE FEES
VANE Minerals (US) LLC/ Kris Hefton

Arizona BLM

Name of Claim	AMC Number	County	Maintenance Fee
AT-1 (Amended)	364143	Coconino	\$155
Shale 1	371740	Coconino	\$155
WE 4	361858	Coconino	\$155
WE 6	361860	Coconino	\$155
CP2-1	365302	Coconino	\$155
CP2-2	365303	Coconino	\$155
CP-10	366384	Coconino	\$155
CP17A	374477	Coconino	\$155
CP17B	374478	Coconino	\$155
OJV-1	376591	Coconino	\$155
OJV-2	376592	Coconino	\$155
OJV-3	376593	Coconino	\$155
OJV-8	376598	Coconino	\$155
OJV-9	376599	Coconino	\$155
OJV-4	376594	Coconino	\$155
OJV-5	376595	Coconino	\$155
OJV-6	376596	Coconino	\$155
OJV-7	376597	Coconino	\$155
WE 1	361855	Coconino	\$155
WE 2	361856	Coconino	\$155
NY 5	364799	Coconino	\$155
NY 6	364800	Coconino	\$155
NY 7	364801	Coconino	\$155
NY 8	364802	Coconino	\$155
AZ 15	361838	Coconino	\$155
AZ 16	361839	Coconino	\$155
AZ 328	363158	Coconino	\$155
AZ 329	363159	Coconino	\$155
AZ 331	363160	Coconino	\$155
AZ 332	363161	Coconino	\$155
AZ 334	363162	Coconino	\$155
AZ 335	363163	Coconino	\$155
AZ 336	363164	Coconino	\$155
AZ 338	363165	Coconino	\$155
AZ 339	363166	Coconino	\$155
AZ 340	363167	Coconino	\$155

2017 AUG 10 P 3: 06

RECEIVED

VANEVI JV
8987 E. Tongue Verde Rd., Ste 309-420
Tucson 85749

PHOENIX AZ 852


09 AUG 2017 PM 6 L



BLM
ONE NORTH CENTRAL AVE, SUITE 800
PHOENIX, AZ 85004-4427

RECEIVED
BLM AZ STATE OFFICE
2017 AUG 10 P 3:06
PHOENIX, ARIZONA

85004-442700



United States Department of the Interior
Bureau of Land Management
 DIV OF LANDS, MINRLS & ENERGY
 ONE N CENTRAL AVE
 PHOENIX, AZ 85004 -4427
 Phone: 602-417-9200

Receipt

No: 3932506

Transaction #: 4042084	
Date of Transaction: 08/11/2017	
CUSTOMER:	
VANE MINERALS US LLC 8987 E TANQUE VERDE RD SUITE 309-420 TUCSON, AZ 85749-9610 US	

LINE #	QTY	DESCRIPTION	REMARKS	UNIT PRICE	TOTAL
1	1.00	LOCATABLE MINERALS / MINING CLAIMS- NOT NEW-UNADJUD, ONE AUTH NO. ONLY / MINING CLAIM MONEY RECEIVED CASES: AMC364143/\$5580.00	MAINT 2018/36	- n/a -	5580.00
TOTAL:					\$5,580.00

PAYMENT INFORMATION			
1	AMOUNT:	5580.00	POSTMARKED: 08/09/2017
	TYPE:	CHECK	RECEIVED: 08/10/2017
	CHECK NO:	1593	
	NAME:	VANE MINERALS US LLC 8987 E TANQUE VERDE RD SUITE 309-420 TUCSON AZ 85749-9610 US	

REMARKS

This receipt was generated by the automated BLM Collections and Billing System and is a paper representation of a portion of the official electronic record contained therein.



VANE Minerals (US) LLC
 9121 E. Tanque Verde Road, Suite 105-300
 Tucson, Arizona 85749
 Telephone: 520 797-1393
 Facsimile: 520 749-9055
 E-mail: kris.hefton@vaneminerals.com
 Cell: 520-548-5747

364140
 371737

August 30, 2016

United States Department of the Interior
 Bureau of Land Management
 Arizona State Office
 One North Central Avenue, Suite 800
 Phoenix, AZ 85004-4427

~~361830~~ 361855
~~364785~~ 365300
 361830 366378
 364785 374477
 363109 376587

RE: Mining Claim Maintenance Fees for Assessment Year Beginning September 1, 2016.


Dear Sir or Madam,

Enclosed is a check in the amount of \$5,580.00, which serves as payment of the Maintenance Fees of \$155.00 for each of the 36 unpatented claims, more particularly described on the claim lists (Exhibit A) attached hereto.

This letter is evidence of owner's intention to hold such claims through the assessment year ending on September 1, 2017.

Please return receipts and date stamped copies to me at the above address (note mailing address change from previous years). If you have any questions concerning this filing please call me at the number listed above.

Sincerely,



 Kris Hefton

RECEIVED
 BLM AZ STATE OFFICE
 2016 SEP - 1 P 2:51
 PHOENIX, ARIZONA

ENTERED
 SEP 06 2016
 BY: Ram

RECEIPT # 3650788

LIST OF AZ MINING LODE CLAIMS
1 SEPTEMBER 2016 MAINTENANCE FEES
VANE Minerals (US) LLC/ Kris Hefton

Arizona BLM				
Name of Claim	AMC Number		County	Maintenance Fee
AT-1 (Amended)	364143	---	Coconino	\$155
Shale 1	371740	---	Coconino	\$155
WE 4	361858	---	Coconino	\$155
WE 6	361860	---	Coconino	\$155
CP2-1	365302	J	Coconino	\$155
CP2-2	365303	J	Coconino	\$155
CP-10	366384	---	Coconino	\$155
CP17A	374477	J	Coconino	\$155
CP17B	374478	J	Coconino	\$155
OJV-1	376591	J	Coconino	\$155
OJV-2	376592	J	Coconino	\$155
OJV-3	376593	J	Coconino	\$155
OJV-8	376598	J	Coconino	\$155
OJV-9	376599	J	Coconino	\$155
OJV-4	376594	J	Coconino	\$155
OJV-5	376595	J	Coconino	\$155
OJV-6	376596	J	Coconino	\$155
OJV-7	376597	J	Coconino	\$155
WE 1	361855	J	Coconino	\$155
WE 2	361856	J	Coconino	\$155
NY 5	364799	J	Coconino	\$155
NY 6	364800	J	Coconino	\$155
NY 7	364801	J	Coconino	\$155
NY 8	364802	J	Coconino	\$155
AZ 15	361838	J	Coconino	\$155
AZ 16	361839	J	Coconino	\$155
AZ 328	363158	J	Coconino	\$155
AZ 329	363159	J	Coconino	\$155
AZ 331	363160	J	Coconino	\$155
AZ 332	363161	J	Coconino	\$155
AZ 334	363162	J	Coconino	\$155
AZ 335	363163	J	Coconino	\$155
AZ 336	363164	J	Coconino	\$155
AZ 338	363165	J	Coconino	\$155
AZ 339	363166	J	Coconino	\$155
AZ 340	363167	J	Coconino	\$155

PHOENIX, ARIZONA

2016 SEP - 1 P 2:58

BLM AZ STATE OFFICE

EXTREMELY URGENT

Print postage online

EXPRESS MAIL


Please Rush To Addressee

PLEASE PRESS FIRMLY

PI



1020



85004

U.S. POSTAGE
PAID
TUCSON, AZ
85715
AUG 31 16
AMOUNT

\$22.95
R2304N118424-18



Flat Rate Envelope

Visit us at usps.com

UNITED STATES I

EXTREMELY URGENT

PLEASE NOTE:

Used internationally affix customs
forms (PS Form 2976, or 2976A).

Place Mailing Label Here:

WRITE FIRMLY WITH BALL POINT PEN ON HARD SURFACE TO MAKE ALL COPIES LEGIBLE.

CUSTOMER USE ONLY

FROM: (PLEASE PRINT) PHONE 520, 546-5747

VANE Minerals (V) LLC
9121 E. Tanque Verde Rd.
Suite 105-300
TUCSON, AZ 85749

PAYMENT BY ACCOUNT (if applicable)



EL456133454US



DELIVERY OPTIONS (Customer Use Only)

SIGNATURE REQUIRED Note: The mailer must check the "Signature Required" box if the mailer: 1) Requires the addressee's signature; OR 2) Purchases additional insurance; OR 3) Purchases COD service; OR 4) Purchases Return Receipt service. If the box is not checked, the Postal Service will leave the item in the addressee's mail receptacle or other secure location without attempting to obtain the addressee's signature on delivery.

No Saturday Delivery (delivered next business day)

Sunday/Holiday Delivery Required (additional fee, where available)

10:30 AM Delivery Required (additional fee, where available)

*Refer to USPS.com or local Post Office for availability.

TO: (PLEASE PRINT) PHONE ()

BLM
ARIZONA STATE OFFICE
ONE NORTH CENTRAL AVE, STE 800
PHOENIX, AZ
85004-4427

ORIGIN (POSTAL SERVICE USE ONLY)

1-Day 2-Day Military OPO

PO ZIP Code 85751	Scheduled Delivery Date (MM/DD/YYYY) 9/11	Postage \$ 22.95
Date Accepted (MM/DD/YYYY) 8/31	Scheduled Delivery Time <input type="checkbox"/> 10:30 AM <input checked="" type="checkbox"/> 9:00 PM <input type="checkbox"/> 12 NOON	Insurance Fee \$
Time Accepted 12:34 PM	10:30 AM Delivery Fee \$	Return Receipt Fee \$
Weight lbs. ozs.	Sunday/Holiday Premium Fee \$	Live Aromal Transportation Fee \$
Assigned Employee Initials TPO		Total Postage & Fees \$ 22.95

DELIVERY (POSTAL SERVICE USE ONLY)

Delivery Attempt (MM/DD/YYYY)	Time	Employee Signature
	<input type="checkbox"/> AM <input type="checkbox"/> PM	
Delivery Attempt (MM/DD/YYYY)	Time	Employee Signature
	<input type="checkbox"/> AM <input type="checkbox"/> PM	

■ For pickup or USPS Tracking™, visit USPS.com or call 800-222-1811.
■ \$100.00 insurance included.

LABEL 11-B, SEPTEMBER 2015 PSN 7890-02-000-9998 3-ADDRESSEE COPY



Please Recycle



PS1000100006

This packaging is the property of the U.S. Postal Service and is provided solely for use in sending Priority Mail shipments. Misuse may be a violation of federal law. This packaging is not for resale. EPI-3 © U.S. Postal Service, October 2012. All rights reserved.

082708 JEM/EP18F OCTOBER 2012



**EXPRESS[®]
MAIL**

UNITED STATES POSTAL SERVICE



Flat Rate Mailing Envelope

Visit us at usps.com

EXTREMELY URGENT

Please Rush To Addressee

RECEIVED
BLM AZ STATE OFFICE
2016 SEP - 1 P 2:51
PHOENIX, ARIZONA



PS10001000006

EP13F
OD: 12.5 x 9.5

United States Department of the Interior
Bureau of Land Management
 DIV OF LANDS, MINRLS & ENERGY
 ONE N CENTRAL AVE
 PHOENIX, AZ 85004 -4427
 Phone: 602-417-9200

Receipt

No: 3650788

Transaction #: 3754811	
Date of Transaction: 09/02/2016	
CUSTOMER:	
VANE MINERALS US LLC 9121 E TANQUE VERDE RD SUITE 105-300 TUCSON, AZ 85749-8390 US	

LINE #	QTY	DESCRIPTION	REMARKS	UNIT PRICE	TOTAL
1	1.00	LOCATABLE MINERALS / MINING CLAIMS- NOT NEW-UNADJUD, ONE AUTH NO. ONLY / MINING CLAIM MONEY RECEIVED CASES: AMC364143/\$5580.00	MAINT FEE 2017 - 36	- n/a -	5580.00
TOTAL:					\$5,580.00

PAYMENT INFORMATION				
1	AMOUNT:	5580.00	POSTMARKED:	08/31/2016
	TYPE:	CHECK	RECEIVED:	09/01/2016
	CHECK NO:	1577		
	NAME:	VANE MINERALS US LLC 7400 N ORACLE RD SUITE 131 TUCSON AZ 85704 US		

REMARKS

This receipt was generated by the automated BLM Collections and Billing System and is a paper representation of a portion of the official electronic record contained therein.



361830 363109
361855 364785
362776 386190
388220

VANE Minerals (US) LLC
7400 North Oracle Road, Suite 131
Tucson, Arizona 85704
Telephone: 520 797-1393
Facsimile: 520 742-7280
E-mail: alison.lange@vaneminerals.com

August 21, 2015

United States Department of the Interior
Bureau of Land Management
Arizona State Office
One North Central Avenue, Suite 800
Phoenix, AZ 85004-4427

RE: Mining Claim Maintenance Fees for Assessment Year Ending September 1, 2016.

Dear Sir or Madam,


Enclosed is a check in the amount of \$28,675.00, which serves as payment of the Maintenance Fees of \$155.00 for each of the 185 unpatented claims more particularly described on the claim lists (Exhibit A) attached hereto.

This letter is evidence of owner's intention to hold such claims through the assessment year ending on September 1, 2016.

<u>Claim Group</u>	<u>County</u>	<u>Number of Claims</u>
AZ	Coconino	37
NY, WE	Coconino	21
CT, RW, SM, TT	Coconino	127
	Total Claims	185

Please return receipts and date stamped copies to me at the above address. If you have any questions concerning this filing please call me at the number listed above.

Sincerely,


Alison Lange

RECEIPT # 3376089

ENTERED
AUG 28 2015
BY: 

RECEIVED
BLM OFFICE
2015 AUG 24 P 3:12
PHOENIX, ARIZONA

BLM CLAIMS

Claim	Loc. Date	MC Number	County
WE 1	3/26/2004	361855	Coconino
WE 2	3/26/2004	361856	Coconino
WE 4	3/26/2004	361858	Coconino
WE 5	3/26/2004	361859	Coconino
WE 6	3/26/2004	361860	Coconino
WE 7	3/26/2004	361861	Coconino
WE 8	3/26/2004	361862	Coconino
WE 9	3/26/2004	361863	Coconino
WE 10	3/26/2004	361864	Coconino
WE 11	3/29/2004	361865	Coconino
WE 12	3/29/2004	361866	Coconino
NY 1	1/5/2005	364795	Coconino
NY 2	1/5/2005	364796	Coconino
NY 3	1/5/2005	364797	Coconino
NY 4	1/5/2005	364798	Coconino
NY 5	1/5/2005	364799	Coconino
NY 6	1/5/2005	364800	Coconino
NY 7	1/5/2005	364801	Coconino
NY 8	1/5/2005	364802	Coconino
NY 9	1/5/2005	364803	Coconino
NY 10	1/5/2005	364804	Coconino
AZ 1	3/26/2004	361830	Coconino
AZ 2	3/26/2004	361831	Coconino
AZ 3	3/26/2004	361832	Coconino
AZ 4	3/26/2004	361833	Coconino
AZ 13	7/16/2004	362776	Coconino
AZ 14	7/16/2004	362777	Coconino
AZ 15	3/30/2004	361838	Coconino
AZ 16	3/30/2004	361839	Coconino
AZ 17	3/30/2004	361840	Coconino
AZ 18	3/30/2004	361841	Coconino
AZ 19	3/30/2004	361842	Coconino
AZ 20	3/30/2004	361843	Coconino
AZ 119	7/16/2004	362778	Coconino
AZ 120	7/16/2004	362779	Coconino

RECEIVED
BLM PHOENIX OFFICE
2015 AUG 24 P 3:12
PHOENIX, ARIZONA

AZ 27	6/21/2004	361844	Coconino
AZ 29	6/21/2004	361845	Coconino
AZ 31	6/21/2004	361846	Coconino
AZ 33	6/21/2004	361847	Coconino
AZ 47	6/21/2004	361849	Coconino
AZ 48	6/21/2004	361850	Coconino
AZ 320	7/15/2004	362793	Coconino
AZ 327	10/1/2004	363157	Coconino
AZ 328	9/1/2004	363158	Coconino
AZ 329	9/1/2004	363159	Coconino
AZ 331	9/1/2004	363160	Coconino
AZ 332	9/1/2004	363161	Coconino
AZ 334	9/1/2004	363162	Coconino
AZ 335	9/1/2004	363163	Coconino
AZ 336	9/1/2004	363164	Coconino
AZ 338	9/1/2004	363165	Coconino
AZ 339	9/1/2004	363166	Coconino
AZ 340	9/1/2004	363167	Coconino
AZ 355	7/13/2004	362796	Coconino
AZ 356	7/13/2004	362797	Coconino
AZ 357	7/13/2004	362798	Coconino
AZ 358	7/13/2004	362799	Coconino
AZ 359	7/13/2004	362800	Coconino
RW 1	9/18/2007	386453	Coconino
RW 2	9/18/2007	386454	Coconino
RW 3	9/18/2007	386455	Coconino
RW 4	9/18/2007	386456	Coconino
RW 5	9/18/2007	386457	Coconino
RW 6	9/18/2007	386458	Coconino
RW 7	9/18/2007	386459	Coconino
RW 8	9/18/2007	386460	Coconino
SM2 - 1	10/15/2007	388262	Coconino
SM2 - 2	10/15/2007	388263	Coconino
SM2 - 3	10/15/2007	388264	Coconino
SM2 - 4	10/15/2007	388265	Coconino
SM2 - 5	10/15/2007	388266	Coconino
SM2 - 6	10/15/2007	388267	Coconino
SM5 - 1	10/15/2007	388268	Coconino
SM5 - 2	10/15/2007	388269	Coconino
SM5 - 3	10/15/2007	388270	Coconino
SM5 - 4	10/15/2007	388271	Coconino
SM5 - 5	10/15/2007	388272	Coconino
SM5 - 6	10/15/2007	388273	Coconino

RECEIVED
BLM - PHOENIX OFFICE
2015 AUG 24 P 3: 12
PHOENIX, ARIZONA

SM6 - 1	10/17/2007	388274	Coconino
SM6 - 2	10/17/2007	388275	Coconino
SM6 - 3	10/17/2007	388276	Coconino
SM6 - 4	10/17/2007	388277	Coconino
SM6 - 5	10/17/2007	388278	Coconino
SM6 - 6	10/17/2007	388279	Coconino
SM7-1	10/16/2007	388280	Coconino
SM7-2	10/16/2007	388281	Coconino
SM7-3	10/16/2007	388282	Coconino
SM7-4	10/16/2007	388283	Coconino
SM7-5	10/16/2007	388284	Coconino
SM7-6	10/16/2007	388285	Coconino
SM8-1	10/17/2007	388286	Coconino
SM8-2	10/17/2007	388287	Coconino
SM8-3	10/17/2007	388288	Coconino
SM8-4	10/17/2007	388289	Coconino
SM8-5	10/17/2007	388290	Coconino
SM8-6	10/17/2007	388291	Coconino
SM19-2	10/14/2007	388299	Coconino
SM19-4	10/14/2007	388301	Coconino
SM19-6	10/14/2007	388303	Coconino
SM30 - 1	10/15/2007	388304	Coconino
SM30 -2	10/15/2007	388305	Coconino
SM30 -3	10/15/2007	388306	Coconino
SM30 -4	10/15/2007	388307	Coconino
SM30 -5	10/15/2007	388308	Coconino
SM30 -6	10/15/2007	388309	Coconino
SM31 - 1	10/14/2007	388310	Coconino
SM31 - 2	10/14/2007	388311	Coconino
SM31 - 3	10/14/2007	388312	Coconino
SM31 - 4	10/14/2007	388313	Coconino
SM31 - 5	10/14/2007	388314	Coconino
SM31 - 6	10/14/2007	388315	Coconino
SM36 - 1	10/16/2007	388316	Coconino
SM36 - 2	10/16/2007	388317	Coconino
SM36 - 3	10/16/2007	388318	Coconino
SM36 - 4	10/16/2007	388319	Coconino
SM36 - 5	10/16/2007	388320	Coconino
SM36 - 6	10/16/2007	388321	Coconino

PHOENIX, ARIZONA

2015 AUG 24 P 3: 12

RECEIVED
D.M. / [unclear] OFFICE

TT-1	9/18/2007	386481	Coconino
TT-2	9/18/2007	386482	Coconino
TT-3	9/18/2007	386483	Coconino
TT-4	9/18/2007	386484	Coconino
TT-5	9/18/2007	386485	Coconino
TT-6	9/18/2007	386486	Coconino
TT-7	9/18/2007	386487	Coconino
TT-8	9/18/2007	386488	Coconino
TT-9	9/18/2007	386489	Coconino
TT-10	9/18/2007	386490	Coconino
TT-11	9/18/2007	386491	Coconino
TT-12	9/18/2007	386492	Coconino
TT-13	9/18/2007	386493	Coconino
TT-14	9/18/2007	386494	Coconino
TT-15	9/18/2007	386495	Coconino
TT-16	9/18/2007	386496	Coconino


CT-1	9/19/2007	386259	Coconino
CT-2	9/19/2007	386260	Coconino
CT-3	9/19/2007	386261	Coconino
CT-4	9/19/2007	386262	Coconino
CT-5	9/19/2007	386263	Coconino
CT-6	9/19/2007	386264	Coconino
CT-7	9/19/2007	386265	Coconino
CT-8	9/19/2007	386266	Coconino
CT-9	9/19/2007	386267	Coconino
CT-10	9/19/2007	386268	Coconino
CT-11	9/19/2007	386269	Coconino
CT-12	9/19/2007	386270	Coconino
CT-13	9/19/2007	386271	Coconino
CT-14	9/19/2007	386272	Coconino
CT-15	9/19/2007	386273	Coconino
CT-16	9/19/2007	386274	Coconino
CT-17	9/19/2007	386275	Coconino
CT-18	9/19/2007	386276	Coconino
CT-19	9/19/2007	386277	Coconino
CT-20	9/19/2007	386278	Coconino
CT-21	9/19/2007	386279	Coconino
CT-22	9/19/2007	386280	Coconino
CT-23	9/19/2007	386281	Coconino
CT-24	9/19/2007	386282	Coconino
CT-25	9/19/2007	386283	Coconino
CT-26	9/19/2007	386284	Coconino
CT-27	9/19/2007	386285	Coconino
CT-28	9/19/2007	386286	Coconino
CT-29	9/19/2007	386287	Coconino
CT-30	9/19/2007	386288	Coconino
CT-31	9/19/2007	386289	Coconino
CT-32	9/19/2007	386290	Coconino
CT-33	9/19/2007	386291	Coconino
CT-34	9/19/2007	386292	Coconino

RECEIVED
OFFICE
2015 AUG 24 P 3:12
PHOENIX, ARIZONA

CT-35	9/19/2007	386293	Coconino
CT-36	9/19/2007	386294	Coconino
CT-37	9/20/2007	386295	Coconino
CT-38	9/20/2007	386296	Coconino
CT-39	9/20/2007	386297	Coconino
CT-40	9/20/2007	386298	Coconino
CT-41	9/20/2007	386299	Coconino
CT-42	9/20/2007	386300	Coconino
CT-43	9/20/2007	386301	Coconino
CT-44	9/20/2007	386302	Coconino
CT-45	9/20/2007	386303	Coconino
CT-46	9/20/2007	386304	Coconino
CT-47	9/20/2007	386305	Coconino
CT-48	9/20/2007	386306	Coconino
CT-49	9/20/2007	386307	Coconino
CT-50	9/20/2007	386308	Coconino
CT-51	9/20/2007	386309	Coconino
CT-52	9/20/2007	386310	Coconino

RECEIVED
D.M. ... OFFICE
2015 AUG 24 P 3:12
PHOENIX, ARIZONA

VANE Minerals (us) LLC
7400 N. Oracle Rd. #131
Tucson, AZ 85704



7010 2780 0003 5548 1669



1000



85004

U.S. POSTAGE
PAID
TUCSON, AZ
85704
AUG 21 15
AMOUNT

\$7.67

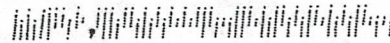
R2304M113034-10

RECEIVED
BLM
FIELD OFFICE

2015 AUG 24 P 3:11

PHOENIX, ARIZONA

Bureau of Land Management
One North Central Ave. #800
Phoenix, AZ 85004



United States Department of the Interior
Bureau of Land Management
 LANDS/RECREATION & PLANNING
 ONE N CENTRAL AVE
 PHOENIX, AZ 85004 -2203
 Phone: 602-417-9200

Receipt

No: 3376089

Transaction #: 3474322	
Date of Transaction: 08/25/2015	
CUSTOMER:	
VANE MINERALS (US) LLC 7400 N ORACLE RD STE 131 TUCSON,AZ 85704-6339 US	

LINE #	QTY	DESCRIPTION	REMARKS	UNIT PRICE	TOTAL
1	1.00	LOCATABLE MINERALS / MINING CLAIMS-NOT NEW-UNADJUD,ONE AUTH NO. ONLY / MINING CLAIM MONEY RECEIVED CASES: AMC361855/\$28675.00	MAINT FEE PYMNT - 185 2016	- n/a -	28675.00
TOTAL:					\$28,675.00

PAYMENT INFORMATION			
1	AMOUNT:	28675.00	POSTMARKED: 08/21/2015
	TYPE:	CHECK	RECEIVED: 08/24/2015
	CHECK NO:	1559	
	NAME:	VANE MINERALS US INC 7400 N ORACLE RD STE 131 TUCSON AZ 85704-6339 US	

REMARKS

This receipt was generated by the automated BLM Collections and Billing System and is a paper representation of a portion of the official electronic record contained therein.

ENTERED
 AUG 28 2015
 BY: *u*



361855
364785
361830

VANE Minerals (US) LLC
7400 North Oracle Road, Suite 131
Tucson, Arizona 85704
Telephone: 520 797-1393
Facsimile: 520 742-7280
E-mail: kris.hefton@vaneminerals.com

362776
386190
388220

August 25, 2014

United States Department of the Interior
Bureau of Land Management
Arizona State Office
One North Central Avenue, Suite 800
Phoenix, AZ 85004-4427

RE: Mining Claim Maintenance Fees for Assessment Year Ending September 1, 2015.

Dear Sir or Madam,

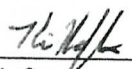
Enclosed is a check in the amount of \$28,675.00, which serves as payment of the Maintenance Fees of \$155.00 for each of the 185 unpatented claims more particularly described on the claim lists (Exhibit A) attached hereto.

This letter is evidence of owner's intention to hold such claims through the assessment year ending on September 1, 2015.

<u>Claim Group</u>	<u>County</u>	<u>Number of Claims</u>
AZ	Coconino	37
NY, WE	Coconino	21
CT, RW, SM, TT	Coconino	127
Total Claims		185

Please return receipts and date stamped copies to me at the above address. If you have any questions concerning this filing please call me at the number listed above.

Sincerely,


Kris Hefton

NO. OF CLAIMS 185
AMOUNT \$28,675.00
RECEIPT NO. 3712934
INIT. [Signature]
** BLM-ASO**

RECEIVED
BLM AZ STATE OFFICE
2014 AUG 25 P 2:34
PHOENIX, ARIZONA

ENTERED
SEP 2 2014
BY: [Signature]

BLM CLAIMS Claim	Loc. Date	MC Number	County
WE 1	3/26/2004	X 361855	Coconino
WE 2	3/26/2004	X <u>361856</u>	Coconino
WE 4	3/26/2004	X 361858	Coconino
WE 5	3/26/2004	X 361859	Coconino
WE 6	3/26/2004	X 361860	Coconino
WE 7	3/26/2004	X 361861	Coconino
WE 8	3/26/2004	X 361862	Coconino
WE 9	3/26/2004	X 361863	Coconino
WE 10	3/26/2004	X 361864	Coconino
WE 11	3/29/2004	X 361865	Coconino
WE 12	3/29/2004	X <u>361866</u>	Coconino
NY 1	1/5/2005	X 364795	Coconino
NY 2	1/5/2005	X 364796	Coconino
NY 3	1/5/2005	X 364797	Coconino
NY 4	1/5/2005	X 364798	Coconino
NY 5	1/5/2005	X 364799	Coconino
NY 6	1/5/2005	X 364800	Coconino
NY 7	1/5/2005	X 364801	Coconino
NY 8	1/5/2005	X 364802	Coconino
NY 9	1/5/2005	X 364803	Coconino
NY 10	1/5/2005	X <u>364804</u>	Coconino
AZ 1	3/26/2004	X 361830	Coconino
AZ 2	3/26/2004	X 361831	Coconino
AZ 3	3/26/2004	X 361832	Coconino
AZ 4	3/26/2004	X <u>361833</u>	Coconino
AZ 13	7/16/2004	X 362776	Coconino
AZ 14	7/16/2004	X <u>362777</u>	Coconino
AZ 15	3/30/2004	X 361838	Coconino
AZ 16	3/30/2004	X 361839	Coconino
AZ 17	3/30/2004	X 361840	Coconino
AZ 18	3/30/2004	X 361841	Coconino
AZ 19	3/30/2004	X 361842	Coconino
AZ 20	3/30/2004	X 361843	Coconino
AZ 119	7/16/2004	X <u>362778</u>	Coconino
AZ 120	7/16/2004	X <u>362779</u>	Coconino

RECEIVED
BLM AZ STATE OFFICE
2014 AUG 25 P 2:34
PHOENIX, ARIZONA

AZ 27	6/21/2004	X 361844	Coconino
AZ 29	6/21/2004	X 361845	Coconino
AZ 31	6/21/2004	X 361846	Coconino
AZ 33	6/21/2004	X 361847	Coconino
AZ 47	6/21/2004	X 361849	Coconino
AZ 48	6/21/2004	X 361850	Coconino
AZ 320	7/15/2004	X 362793	Coconino
AZ 327	10/1/2004	X 363157	Coconino
AZ 328	9/1/2004	X 363158	Coconino
AZ 329	9/1/2004	X 363159	Coconino
AZ 331	9/1/2004	X 363160	Coconino
AZ 332	9/1/2004	X 363161	Coconino
AZ 334	9/1/2004	X 363162	Coconino
AZ 335	9/1/2004	X 363163	Coconino
AZ 336	9/1/2004	X 363164	Coconino
AZ 338	9/1/2004	X 363165	Coconino
AZ 339	9/1/2004	X 363166	Coconino
AZ 340	9/1/2004	X 363167	Coconino
AZ 355	7/13/2004	X 362796	Coconino
AZ 356	7/13/2004	X 362797	Coconino
AZ 357	7/13/2004	X 362798	Coconino
AZ 358	7/13/2004	X 362799	Coconino
AZ 359	7/13/2004	X 362800	Coconino
RW 1	9/18/2007	X 386453	Coconino
RW 2	9/18/2007	X 386454	Coconino
RW 3	9/18/2007	X 386455	Coconino
RW 4	9/18/2007	X 386456	Coconino
RW 5	9/18/2007	X 386457	Coconino
RW 6	9/18/2007	X 386458	Coconino
RW 7	9/18/2007	X 386459	Coconino
RW 8	9/18/2007	X 386460	Coconino
SM2 - 1	10/15/2007	X 388262	Coconino
SM2 - 2	10/15/2007	X 388263	Coconino
SM2 - 3	10/15/2007	X 388264	Coconino
SM2 - 4	10/15/2007	X 388265	Coconino
SM2 - 5	10/15/2007	X 388266	Coconino
SM2 - 6	10/15/2007	X 388267	Coconino
SM5 - 1	10/15/2007	X 388268	Coconino
SM5 - 2	10/15/2007	X 388269	Coconino
SM5 - 3	10/15/2007	X 388270	Coconino
SM5 - 4	10/15/2007	X 388271	Coconino
SM5 - 5	10/15/2007	X 388272	Coconino
SM5 - 6	10/15/2007	X 388273	Coconino

RECEIVED
BLM AZ STATE OFFICE
2011 AUG 25 P 2:34
PHOENIX, ARIZONA

SM6 - 1	10/17/2007	X 388274	Coconino
SM6 - 2	10/17/2007	X 388275	Coconino
SM6 - 3	10/17/2007	X 388276	Coconino
SM6 - 4	10/17/2007	X 388277	Coconino
SM6 - 5	10/17/2007	X 388278	Coconino
SM6 - 6	10/17/2007	X 388279	Coconino
SM7-1	10/16/2007	X 388280	Coconino
SM7-2	10/16/2007	X 388281	Coconino
SM7-3	10/16/2007	X 388282	Coconino
SM7-4	10/16/2007	X 388283	Coconino
SM7-5	10/16/2007	X 388284	Coconino
SM7-6	10/16/2007	X 388285	Coconino
SM8-1	10/17/2007	X 388286	Coconino
SM8-2	10/17/2007	X 388287	Coconino
SM8-3	10/17/2007	X 388288	Coconino
SM8-4	10/17/2007	X 388289	Coconino
SM8-5	10/17/2007	X 388290	Coconino
SM8-6	10/17/2007	X 388291	Coconino
SM19-2	10/14/2007	X 388299	Coconino
SM19-4	10/14/2007	X 388301	Coconino
SM19-6	10/14/2007	388303	Coconino
SM30 - 1	10/15/2007	X 388304	Coconino
SM30 - 2	10/15/2007	X 388305	Coconino
SM30 - 3	10/15/2007	X 388306	Coconino
SM30 - 4	10/15/2007	X 388307	Coconino
SM30 - 5	10/15/2007	X 388308	Coconino
SM30 - 6	10/15/2007	X 388309	Coconino
SM31 - 1	10/14/2007	388310	Coconino
SM31 - 2	10/14/2007	388311	Coconino
SM31 - 3	10/14/2007	388312	Coconino
SM31 - 4	10/14/2007	388313	Coconino
SM31 - 5	10/14/2007	388314	Coconino
SM31 - 6	10/14/2007	388315	Coconino
SM36 - 1	10/16/2007	388316	Coconino
SM36 - 2	10/16/2007	388317	Coconino
SM36 - 3	10/16/2007	388318	Coconino
SM36 - 4	10/16/2007	388319	Coconino
SM36 - 5	10/16/2007	388320	Coconino
SM36 - 6	10/16/2007	388321	Coconino

PHOENIX, ARIZONA

2014 AUG 25 P 2:34

RECEIVED
BLM AZ STATE OFFICE

TT - 1	9/18/2007	X 386481	Coconino
TT - 2	9/18/2007	X 386482	Coconino
TT - 3	9/18/2007	X 386483	Coconino
TT - 4	9/18/2007	X 386484	Coconino
TT - 5	9/18/2007	X 386485	Coconino
TT - 6	9/18/2007	X 386486	Coconino
TT - 7	9/18/2007	X 386487	Coconino
TT - 8	9/18/2007	X 386488	Coconino
TT - 9	9/18/2007	X 386489	Coconino
TT - 10	9/18/2007	X 386490	Coconino
TT - 11	9/18/2007	X 386491	Coconino
TT - 12	9/18/2007	X 386492	Coconino
TT - 13	9/18/2007	X 386493	Coconino
TT - 14	9/18/2007	X 386494	Coconino
TT - 15	9/18/2007	X 386495	Coconino
TT - 16	9/18/2007	X 386496	Coconino

CT-1	9/19/2007	X 386259	Coconino
CT-2	9/19/2007	X 386260	Coconino
CT-3	9/19/2007	X 386261	Coconino
CT-4	9/19/2007	X 386262	Coconino
CT-5	9/19/2007	X 386263	Coconino
CT-6	9/19/2007	X 386264	Coconino
CT-7	9/19/2007	X 386265	Coconino
CT-8	9/19/2007	X 386266	Coconino
CT-9	9/19/2007	X 386267	Coconino
CT-10	9/19/2007	X 386268	Coconino
CT-11	9/19/2007	X 386269	Coconino
CT-12	9/19/2007	X 386270	Coconino
CT-13	9/19/2007	X 386271	Coconino
CT-14	9/19/2007	X 386272	Coconino
CT-15	9/19/2007	X 386273	Coconino
CT-16	9/19/2007	X 386274	Coconino
CT-17	9/19/2007	X 386275	Coconino
CT-18	9/19/2007	X 386276	Coconino
CT-19	9/19/2007	X 386277	Coconino
CT-20	9/19/2007	X 386278	Coconino
CT-21	9/19/2007	X 386279	Coconino
CT-22	9/19/2007	X 386280	Coconino
CT-23	9/19/2007	X 386281	Coconino
CT-24	9/19/2007	X 386282	Coconino
CT-25	9/19/2007	X 386283	Coconino
CT-26	9/19/2007	X 386284	Coconino
CT-27	9/19/2007	X 386285	Coconino
CT-28	9/19/2007	X 386286	Coconino
CT-29	9/19/2007	X 386287	Coconino
CT-30	9/19/2007	X 386288	Coconino
CT-31	9/19/2007	X 386289	Coconino
CT-32	9/19/2007	X 386290	Coconino
CT-33	9/19/2007	X 386291	Coconino
CT-34	9/19/2007	X 386292	Coconino

RECEIVED
BLM AZ STATE OFFICE
2014 AUG 25 P 2: 34
PHOENIX, ARIZONA

CT-35	9/19/2007	X 386293	Coconino
CT-36	9/19/2007	X 386294	Coconino
CT-37	9/20/2007	X 386295	Coconino
CT-38	9/20/2007	X 386296	Coconino
CT-39	9/20/2007	X 386297	Coconino
CT-40	9/20/2007	X 386298	Coconino
CT-41	9/20/2007	X 386299	Coconino
CT-42	9/20/2007	X 386300	Coconino
CT-43	9/20/2007	X 386301	Coconino
CT-44	9/20/2007	X 386302	Coconino
CT-45	9/20/2007	X 386303	Coconino
CT-46	9/20/2007	X 386304	Coconino
CT-47	9/20/2007	X 386305	Coconino
CT-48	9/20/2007	X 386306	Coconino
CT-49	9/20/2007	X 386307	Coconino
CT-50	9/20/2007	X 386308	Coconino
CT-51	9/20/2007	X 386309	Coconino
CT-52	9/20/2007	X 386310	Coconino

PHOENIX, ARIZONA

2014 AUG 25 P 2:34

RECEIVED
ELM AZ STATE OFFICE

United States Department of the Interior
Bureau of Land Management
 LANDS/RECREATION & PLANNING
 ONE N CENTRAL AVE
 PHOENIX, AZ 85004 -2203
 Phone: 602-417-9200

Receipt

No: 3112934

Transaction #: 3204654	
Date of Transaction: 08/26/2014	
CUSTOMER:	
	VANE MINERALS (US) LLC 7400 N ORACLE RD STE 131 TUCSON, AZ 85704-6339 US

LINE #	QTY	DESCRIPTION	REMARKS	UNIT PRICE	TOTAL
1	1.00	LOCATABLE MINERALS / MINING CLAIMS-NOT NEW-UNADJUD, ONE AUTH NO. ONLY / MINING CLAIM MONEY RECEIVED CASES: AMC361855/\$28675.00	MAINT FEE PYMNT (185) 2015	- n/a -	28675.00
TOTAL:					\$28,675.00

PAYMENT INFORMATION					
1	AMOUNT:	28675.00	POSTMARKED:	08/22/2014	
	TYPE:	CHECK	RECEIVED:	08/25/2014	
	CHECK NO:	1544			
	NAME:	VANE MINERALS US LLC 7400 N ORACLE RD STE 131 TUCSON AZ 85704-6339 US			

REMARKS

This receipt was generated by the automated BLM Collections and Billing System and is a paper representation of a portion of the official electronic record contained therein.



VANE Minerals (US) LLC
 7400 North Oracle Road, Suite 131
 Tucson, Arizona 85704
 Telephone: 520 797-1393
 Facsimile: 520 742-7280
 E-mail: kris.hefton@vaneminerals.com

361855
 364785
 361830
 362776
 363109
 386190
 388226

August 26, 2013

United States Department of the Interior
 Bureau of Land Management
 Arizona State Office
 One North Central Avenue, Suite 800
 Phoenix, AZ 85004-4427

RE: Mining Claim Maintenance Fees for Assessment Year Ending September 1, 2014.

Dear Sir or Madam,

Enclosed is a check in the amount of \$25,900.00, which serves as payment of the Maintenance Fees of \$140.00 for each of the 185 unpatented claims more particularly described on the claim lists (Exhibit A) attached hereto.

This letter is evidence of owner's intention to hold such claims through the assessment year ending on September 1, 2014.

<u>Claim Group</u>	<u>County</u>	<u>Number of Claims</u>
AZ	Coconino	37
NY, WE	Coconino	21
CT, RW, SM, TT	Coconino	127
Total Claims		185

Please return receipts and date stamped copies to me at the above address. If you have any questions concerning this filing please call me at the number listed above.

Sincerely,



 Kris Hefton

NO. OF CLAIMS 185
 AMOUNT \$25,900.00
 RECEIPT NO. 2868642
 INIT. [Signature]

** BLM-ASO**

RECEIVED
 BLM AZ STATE OFFICE
 2013 AUG 28 P 1:40
 PHOENIX, ARIZONA

ENTERED
 SEP - 5 2013
 BY: RE

BLM CLAIMS

Claim	Loc. Date	MC Number	County
WE 1	3/26/2004	361855	Coconino
WE 2	3/26/2004	361856	Coconino
WE 4	3/26/2004	361858	Coconino
WE 5	3/26/2004	361859	Coconino
WE 6	3/26/2004	361860	Coconino
WE 7	3/26/2004	361861	Coconino
WE 8	3/26/2004	361862	Coconino
WE 9	3/26/2004	361863	Coconino
WE 10	3/26/2004	361864	Coconino
WE 11	3/29/2004	361865	Coconino
WE 12	3/29/2004	<u>361866</u>	Coconino
NY 1	1/5/2005	364795	Coconino
NY 2	1/5/2005	364796	Coconino
NY 3	1/5/2005	364797	Coconino
NY 4	1/5/2005	364798	Coconino
NY 5	1/5/2005	364799	Coconino
NY 6	1/5/2005	364800	Coconino
NY 7	1/5/2005	364801	Coconino
NY 8	1/5/2005	364802	Coconino
NY 9	1/5/2005	364803	Coconino
NY 10	1/5/2005	<u>364804</u>	Coconino
AZ 1	3/26/2004	361830	Coconino
AZ 2	3/26/2004	361831	Coconino
AZ 3	3/26/2004	361832	Coconino
AZ 4	3/26/2004	<u>361833</u>	Coconino
AZ 13	7/16/2004	362776	Coconino
AZ 14	7/16/2004	<u>362777</u>	Coconino
AZ 15	3/30/2004	361838	Coconino
AZ 16	3/30/2004	361839	Coconino
AZ 17	3/30/2004	361840	Coconino
AZ 18	3/30/2004	361841	Coconino
AZ 19	3/30/2004	361842	Coconino
AZ 20	3/30/2004	<u>361843</u>	Coconino
AZ 119	7/16/2004	<u>362778</u>	Coconino
AZ 120	7/16/2004	362779	Coconino

PHOENIX, ARIZONA

2013 AUG 28 P 1:40

RECEIVED
BLM AZ STATE OFFICE

AZ 27	6/21/2004	361844	Coconino
AZ 29	6/21/2004	361845	Coconino
AZ 31	6/21/2004	361846	Coconino
AZ 33	6/21/2004	361847	Coconino
AZ 47	6/21/2004	361849	Coconino
AZ 48	6/21/2004	361850	Coconino
<hr/>			
AZ 320	7/15/2004	362793	Coconino
<hr/>			
AZ 327	10/1/2004	363157	Coconino
AZ 328	9/1/2004	363158	Coconino
AZ 329	9/1/2004	363159	Coconino
AZ 331	9/1/2004	363160	Coconino
AZ 332	9/1/2004	363161	Coconino
<hr/>			
AZ 334	9/1/2004	363162	Coconino
AZ 335	9/1/2004	363163	Coconino
AZ 336	9/1/2004	363164	Coconino
AZ 338	9/1/2004	363165	Coconino
AZ 339	9/1/2004	363166	Coconino
AZ 340	9/1/2004	363167	Coconino
<hr/>			
AZ 355	7/13/2004	362796	Coconino
AZ 356	7/13/2004	362797	Coconino
AZ 357	7/13/2004	362798	Coconino
AZ 358	7/13/2004	362799	Coconino
AZ 359	7/13/2004	362800	Coconino
<hr/>			
RW 1	9/18/2007	386453	Coconino
RW 2	9/18/2007	386454	Coconino
RW 3	9/18/2007	386455	Coconino
RW 4	9/18/2007	386456	Coconino
RW 5	9/18/2007	386457	Coconino
RW 6	9/18/2007	386458	Coconino
RW 7	9/18/2007	386459	Coconino
RW 8	9/18/2007	386460	Coconino
<hr/>			
SM2 - 1	10/15/2007	388262	Coconino
SM2 - 2	10/15/2007	388263	Coconino
SM2 - 3	10/15/2007	388264	Coconino
SM2 - 4	10/15/2007	388265	Coconino
SM2 - 5	10/15/2007	388266	Coconino
SM2 - 6	10/15/2007	388267	Coconino
<hr/>			
SM5 - 1	10/15/2007	388268	Coconino
SM5 - 2	10/15/2007	388269	Coconino
SM5 - 3	10/15/2007	388270	Coconino
SM5 - 4	10/15/2007	388271	Coconino
SM5 - 5	10/15/2007	388272	Coconino
SM5 - 6	10/15/2007	388273	Coconino

RECEIVED
BLM AZ STATE OFFICE
2013 AUG 28 P 1:40
PHOENIX, ARIZONA

SM6 - 1	10/17/2007	388274	Coconino
SM6 - 2	10/17/2007	388275	Coconino
SM6 - 3	10/17/2007	388276	Coconino
SM6 - 4	10/17/2007	388277	Coconino
SM6 - 5	10/17/2007	388278	Coconino
SM6 - 6	10/17/2007	388279	Coconino
SM7-1	10/16/2007	388280	Coconino
SM7-2	10/16/2007	388281	Coconino
SM7-3	10/16/2007	388282	Coconino
SM7-4	10/16/2007	388283	Coconino
SM7-5	10/16/2007	388284	Coconino
SM7-6	10/16/2007	388285	Coconino
SM8-1	10/17/2007	388286	Coconino
SM8-2	10/17/2007	388287	Coconino
SM8-3	10/17/2007	388288	Coconino
SM8-4	10/17/2007	388289	Coconino
SM8-5	10/17/2007	388290	Coconino
SM8-6	10/17/2007	<u>388291</u>	Coconino
SM19-2	10/14/2007	388299	Coconino
SM19-4	10/14/2007	<u>388301</u>	Coconino
SM19-6	10/14/2007	<u>388303</u>	Coconino
SM30 - 1	10/15/2007	388304	Coconino
SM30 -2	10/15/2007	388305	Coconino
SM30 -3	10/15/2007	388306	Coconino
SM30 -4	10/15/2007	388307	Coconino
SM30 -5	10/15/2007	388308	Coconino
SM30 -6	10/15/2007	388309	Coconino
SM31 - 1	10/14/2007	388310	Coconino
SM31 - 2	10/14/2007	388311	Coconino
SM31 - 3	10/14/2007	388312	Coconino
SM31 - 4	10/14/2007	388313	Coconino
SM31 - 5	10/14/2007	388314	Coconino
SM31 - 6	10/14/2007	388315	Coconino
SM36 - 1	10/16/2007	388316	Coconino
SM36 - 2	10/16/2007	388317	Coconino
SM36 - 3	10/16/2007	388318	Coconino
SM36 - 4	10/16/2007	388319	Coconino
SM36 - 5	10/16/2007	388320	Coconino
SM36 - 6	10/16/2007	<u>388321</u>	Coconino

RECEIVED
BLM AZ STATE OFFICE
2013 AUG 28 P 1:40
PHOENIX, ARIZONA

TT - 1	9/18/2007	386481	Coconino
TT - 2	9/18/2007	386482	Coconino
TT - 3	9/18/2007	386483	Coconino
TT - 4	9/18/2007	386484	Coconino
TT - 5	9/18/2007	386485	Coconino
TT - 6	9/18/2007	386486	Coconino
TT - 7	9/18/2007	386487	Coconino
TT - 8	9/18/2007	386488	Coconino
TT - 9	9/18/2007	386489	Coconino
TT - 10	9/18/2007	386490	Coconino
TT - 11	9/18/2007	386491	Coconino
TT - 12	9/18/2007	386492	Coconino
TT - 13	9/18/2007	386493	Coconino
TT - 14	9/18/2007	386494	Coconino
TT - 15	9/18/2007	386495	Coconino
TT - 16	9/18/2007	386496	Coconino

CT-1	9/19/2007	386259	Coconino
CT-2	9/19/2007	386260	Coconino
CT-3	9/19/2007	386261	Coconino
CT-4	9/19/2007	386262	Coconino
CT-5	9/19/2007	386263	Coconino
CT-6	9/19/2007	386264	Coconino
CT-7	9/19/2007	386265	Coconino
CT-8	9/19/2007	386266	Coconino
CT-9	9/19/2007	386267	Coconino
CT-10	9/19/2007	386268	Coconino
CT-11	9/19/2007	386269	Coconino
CT-12	9/19/2007	386270	Coconino
CT-13	9/19/2007	386271	Coconino
CT-14	9/19/2007	386272	Coconino
CT-15	9/19/2007	386273	Coconino
CT-16	9/19/2007	386274	Coconino
CT-17	9/19/2007	386275	Coconino
CT-18	9/19/2007	386276	Coconino
CT-19	9/19/2007	386277	Coconino
CT-20	9/19/2007	386278	Coconino
CT-21	9/19/2007	386279	Coconino
CT-22	9/19/2007	386280	Coconino
CT-23	9/19/2007	386281	Coconino
CT-24	9/19/2007	386282	Coconino
CT-25	9/19/2007	386283	Coconino
CT-26	9/19/2007	386284	Coconino
CT-27	9/19/2007	386285	Coconino
CT-28	9/19/2007	386286	Coconino
CT-29	9/19/2007	386287	Coconino
CT-30	9/19/2007	386288	Coconino
CT-31	9/19/2007	386289	Coconino
CT-32	9/19/2007	386290	Coconino
CT-33	9/19/2007	386291	Coconino
CT-34	9/19/2007	386292	Coconino

Over

RECEIVED
 BLM AZ STATE OFFICE
 2013 AUG 28 P 1:40
 PHOENIX, ARIZONA

CT-35	9/19/2007	386293	Coconino
CT-36	9/19/2007	386294	Coconino
CT-37	9/20/2007	386295	Coconino
CT-38	9/20/2007	386296	Coconino
CT-39	9/20/2007	386297	Coconino
CT-40	9/20/2007	386298	Coconino
CT-41	9/20/2007	386299	Coconino
CT-42	9/20/2007	386300	Coconino
CT-43	9/20/2007	386301	Coconino
CT-44	9/20/2007	386302	Coconino
CT-45	9/20/2007	386303	Coconino
CT-46	9/20/2007	386304	Coconino
CT-47	9/20/2007	386305	Coconino
CT-48	9/20/2007	386306	Coconino
CT-49	9/20/2007	386307	Coconino
CT-50	9/20/2007	386308	Coconino
CT-51	9/20/2007	386309	Coconino
CT-52	9/20/2007	386310	Coconino

RECEIVED
BLM AZ STATE OFFICE
2013 AUG 28 P 1:40
PHOENIX, ARIZONA

**United States Department of the Interior
Bureau of Land Management
LANDS/RECREATION & PLANNING
ONE N CENTRAL AVE
PHOENIX, AZ 85004 -2203
Phone: 602-417-9200**

Receipt

No: 2868642

Transaction #: 2954601	
Date of Transaction: 08/29/2013	
CUSTOMER:	
VANE MINERALS (US) LLC 7400 N ORACLE RD STE 131 TUCSON, AZ 85704-6339 US	

LINE #	QTY	DESCRIPTION	REMARKS	UNIT PRICE	TOTAL
1	1.00	LOCATABLE MINERALS / MINING CLAIMS-NOT NEW-UNADJUD, ONE AUTH NO. ONLY / MINING CLAIM MONEY RECEIVED CASES: AMC361855/\$25900.00	MAINT FEE PYMNT (185) 2014	- n/a -	25900.00
TOTAL:					\$25,900.00

PAYMENT INFORMATION			
1	AMOUNT:	25900.00	POSTMARKED: 08/28/2013
	TYPE:	CHECK	RECEIVED: 08/28/2013
	CHECK NO:	1520	
	NAME:	VANE MINERALS US LLC 7400 N ORACLE RD STE 131 TUCSON AZ 85704-6339 US	

REMARKS

This receipt was generated by the automated BLM Collections and Billing System and is a paper representation of a portion of the official electronic record contained therein.



Amc 361855

361830

VANE Minerals (US) LLC
 7400 North Oracle Road, Suite 131
 Tucson, Arizona 85704
 Telephone: 520 797-1393
 Facsimile: 520 742-7280
 E-mail: kris.hefton@vaneminerals.com

362776

363109

364785

386190

388220

August 20, 2012

United States Department of the Interior
 Bureau of Land Management
 Arizona State Office
 One North Central Avenue, Suite 800
 Phoenix, AZ 85004-4427

RE: Mining Claim Maintenance Fees for Assessment Year Ending September 1, 2013.

Dear Sir or Madam,

Enclosed is a check in the amount of \$26,040.00, which serves as payment of the Maintenance Fees of \$140.00 for each of the 186 unpatented claims more particularly described on the claim lists (Exhibit A) attached hereto.

This letter is evidence of owner's intention to hold such claims through the assessment year ending on September 1, 2013.

<u>Claim Group</u>	<u>County</u>	<u>Number of Claims</u>
AZ	Coconino	37
NY, WE	Coconino	22
CT, RW, SM, TT	Coconino	127
	Total Claims	186

Please return receipts and date stamped copies to me at the above address. If you have any questions concerning this filing please call me at the number listed above.

Sincerely,



 Kris Hefton

NO. OF CLAIMS 186
 AMOUNT 26040.00
 RECEIPT NO. 2648277
 INIT. CH
 ** BLM-ASO**

RECEIVED
 BLM AZ STATE OFFICE
 2012 AUG 31 A 11:33
 PHOENIX, ARIZONA

Registered in England Number 4413347
 Registered Office: Rutland House, 148 Edmund Street, Birmingham, B3 2JR, UK

ENTERED IN COMPUTER

RE 9-11-12

only 185 claims listed
 pd for 186. overpmt.

BLM CLAIMS Claim	Loc. Date	MC Number	County
WE 1	3/26/2004	361855	Coconino
WE 2	3/26/2004	361856	Coconino
WE 4	3/26/2004	361858	Coconino
WE 5	3/26/2004	361859	Coconino
WE 6	3/26/2004	361860	Coconino
WE 7	3/26/2004	361861	Coconino
WE 8	3/26/2004	361862	Coconino
WE 9	3/26/2004	361863	Coconino
WE 10	3/26/2004	361864	Coconino
WE 11	3/29/2004	361865	Coconino
WE 12	3/29/2004	361866	Coconino
NY 1	1/5/2005	364795	Coconino
NY 2	1/5/2005	364796	Coconino
NY 3	1/5/2005	364797	Coconino
NY 4	1/5/2005	364798	Coconino
NY 5	1/5/2005	364799	Coconino
NY 6	1/5/2005	364800	Coconino
NY 7	1/5/2005	364801	Coconino
NY 8	1/5/2005	364802	Coconino
NY 9	1/5/2005	364803	Coconino
NY 10	1/5/2005	364804	Coconino
AZ 1	3/26/2004	361830	Coconino
AZ 2	3/26/2004	361831	Coconino
AZ 3	3/26/2004	361832	Coconino
AZ 4	3/26/2004	361833	Coconino
AZ 13	7/16/2004	362776	Coconino
AZ 14	7/16/2004	362777	Coconino
AZ 15	3/30/2004	361838	Coconino
AZ 16	3/30/2004	361839	Coconino
AZ 17	3/30/2004	361840	Coconino
AZ 18	3/30/2004	361841	Coconino
AZ 19	3/30/2004	361842	Coconino
AZ 20	3/30/2004	361843	Coconino
AZ 119	7/16/2004	362778	Coconino
AZ 120	7/16/2004	362779	Coconino

RECEIVED
BLM AZ STATE OFFICE
2012 AUG 31 A 11:33
PHOENIX, ARIZONA

AZ 27	6/21/2004	361844	Coconino
AZ 29	6/21/2004	361845	Coconino
AZ 31	6/21/2004	361846	Coconino
AZ 33	6/21/2004	361847	Coconino
AZ 47	6/21/2004	361849	Coconino
AZ 48	6/21/2004	361850	Coconino
<hr/>			
AZ 320	7/15/2004	362793	Coconino
<hr/>			
AZ 327	10/1/2004	363157	Coconino — paid by R# 2643616 on 8/22
AZ 328	9/1/2004	363158	Coconino
AZ 329	9/1/2004	363159	Coconino
AZ 331	9/1/2004	363160	Coconino
AZ 332	9/1/2004	363161	Coconino
<hr/>			
AZ 334	9/1/2004	363162	Coconino
AZ 335	9/1/2004	363163	Coconino
AZ 336	9/1/2004	363164	Coconino
AZ 338	9/1/2004	363165	Coconino
AZ 339	9/1/2004	363166	Coconino
AZ 340	9/1/2004	363167	Coconino
<hr/>			
AZ 355	7/13/2004	362796	Coconino
AZ 356	7/13/2004	362797	Coconino
AZ 357	7/13/2004	362798	Coconino
AZ 358	7/13/2004	362799	Coconino
AZ 359	7/13/2004	362800	Coconino
<hr/>			
RW 1	9/18/2007	386453	Coconino
RW 2	9/18/2007	386454	Coconino
RW 3	9/18/2007	386455	Coconino
RW 4	9/18/2007	386456	Coconino
RW 5	9/18/2007	386457	Coconino
RW 6	9/18/2007	386458	Coconino
RW 7	9/18/2007	386459	Coconino
RW 8	9/18/2007	386460	Coconino
<hr/>			
SM2 - 1	10/15/2007	388262	Coconino
SM2 - 2	10/15/2007	388263	Coconino
SM2 - 3	10/15/2007	388264	Coconino
SM2 - 4	10/15/2007	388265	Coconino
SM2 - 5	10/15/2007	388266	Coconino
SM2 - 6	10/15/2007	388267	Coconino
<hr/>			
SM5 - 1	10/15/2007	388268	Coconino
SM5 - 2	10/15/2007	388269	Coconino
SM5 - 3	10/15/2007	388270	Coconino
SM5 - 4	10/15/2007	388271	Coconino
SM5 - 5	10/15/2007	388272	Coconino
SM5 - 6	10/15/2007	388273	Coconino

PHOENIX, ARIZONA

2012 AUG 31 A 11:33

RECEIVED
BLM AZ STATE OFFICE

43

78

SM6 - 1	10/17/2007	388274	Coconino
SM6 - 2	10/17/2007	388275	Coconino
SM6 - 3	10/17/2007	388276	Coconino
SM6 - 4	10/17/2007	388277	Coconino
SM6 - 5	10/17/2007	388278	Coconino
SM6 - 6	10/17/2007	388279	Coconino
SM7-1	10/16/2007	388280	Coconino
SM7-2	10/16/2007	388281	Coconino
SM7-3	10/16/2007	388282	Coconino
SM7-4	10/16/2007	388283	Coconino
SM7-5	10/16/2007	388284	Coconino
SM7-6	10/16/2007	388285	Coconino
SM8-1	10/17/2007	388286	Coconino
SM8-2	10/17/2007	388287	Coconino
SM8-3	10/17/2007	388288	Coconino
SM8-4	10/17/2007	388289	Coconino
SM8-5	10/17/2007	388290	Coconino
SM8-6	10/17/2007	388291	Coconino
SM19-2	10/14/2007	388299	Coconino
SM19-4	10/14/2007	388301	Coconino
SM19-6	10/14/2007	388303	Coconino
SM30 - 1	10/15/2007	388304	Coconino
SM30 - 2	10/15/2007	388305	Coconino
SM30 - 3	10/15/2007	388306	Coconino
SM30 - 4	10/15/2007	388307	Coconino
SM30 - 5	10/15/2007	388308	Coconino
SM30 - 6	10/15/2007	388309	Coconino
SM31 - 1	10/14/2007	388310	Coconino
SM31 - 2	10/14/2007	388311	Coconino
SM31 - 3	10/14/2007	388312	Coconino
SM31 - 4	10/14/2007	388313	Coconino
SM31 - 5	10/14/2007	388314	Coconino
SM31 - 6	10/14/2007	388315	Coconino
SM36 - 1	10/16/2007	388316	Coconino
SM36 - 2	10/16/2007	388317	Coconino
SM36 - 3	10/16/2007	388318	Coconino
SM36 - 4	10/16/2007	388319	Coconino
SM36 - 5	10/16/2007	388320	Coconino
SM36 - 6	10/16/2007	388321	Coconino

RECEIVED
BLM AZ STATE OFFICE
2017 AUG 31 A 11:33
PIQUEUX, ARIZONA

39

117

TT - 1	9/18/2007	386481	Coconino
TT - 2	9/18/2007	386482	Coconino
TT - 3	9/18/2007	386483	Coconino
TT - 4	9/18/2007	386484	Coconino
TT - 5	9/18/2007	386485	Coconino
TT - 6	9/18/2007	386486	Coconino
TT - 7	9/18/2007	386487	Coconino
TT - 8	9/18/2007	386488	Coconino
TT - 9	9/18/2007	386489	Coconino
TT - 10	9/18/2007	386490	Coconino
TT - 11	9/18/2007	386491	Coconino
TT - 12	9/18/2007	386492	Coconino
TT - 13	9/18/2007	386493	Coconino
TT - 14	9/18/2007	386494	Coconino
TT - 15	9/18/2007	386495	Coconino
TT - 16	9/18/2007	386496	Coconino

CT-1	9/19/2007	386259	Coconino
CT-2	9/19/2007	386260	Coconino
CT-3	9/19/2007	386261	Coconino
CT-4	9/19/2007	386262	Coconino
CT-5	9/19/2007	386263	Coconino
CT-6	9/19/2007	386264	Coconino
CT-7	9/19/2007	386265	Coconino
CT-8	9/19/2007	386266	Coconino
CT-9	9/19/2007	386267	Coconino
CT-10	9/19/2007	386268	Coconino
CT-11	9/19/2007	386269	Coconino
CT-12	9/19/2007	386270	Coconino
CT-13	9/19/2007	386271	Coconino
CT-14	9/19/2007	386272	Coconino
CT-15	9/19/2007	386273	Coconino
CT-16	9/19/2007	386274	Coconino
CT-17	9/19/2007	386275	Coconino
CT-18	9/19/2007	386276	Coconino
CT-19	9/19/2007	386277	Coconino
CT-20	9/19/2007	386278	Coconino
CT-21	9/19/2007	386279	Coconino
CT-22	9/19/2007	386280	Coconino
CT-23	9/19/2007	386281	Coconino
CT-24	9/19/2007	386282	Coconino
CT-25	9/19/2007	386283	Coconino
CT-26	9/19/2007	386284	Coconino
CT-27	9/19/2007	386285	Coconino
CT-28	9/19/2007	386286	Coconino
CT-29	9/19/2007	386287	Coconino
CT-30	9/19/2007	386288	Coconino
CT-31	9/19/2007	386289	Coconino
CT-32	9/19/2007	386290	Coconino
CT-33	9/19/2007	386291	Coconino
CT-34	9/19/2007	386292	Coconino

PHOENIX, ARIZONA

2012 AUG 31 A 11: 33

RECEIVED
BLM AZ STATE OFFICE

50

167

CT-35	9/19/2007	386293	Coconino
CT-36	9/19/2007	386294	Coconino
CT-37	9/20/2007	386295	Coconino
CT-38	9/20/2007	386296	Coconino
CT-39	9/20/2007	386297	Coconino
CT-40	9/20/2007	386298	Coconino
CT-41	9/20/2007	386299	Coconino
CT-42	9/20/2007	386300	Coconino
CT-43	9/20/2007	386301	Coconino
CT-44	9/20/2007	386302	Coconino
CT-45	9/20/2007	386303	Coconino
CT-46	9/20/2007	386304	Coconino
CT-47	9/20/2007	386305	Coconino
CT-48	9/20/2007	386306	Coconino
CT-49	9/20/2007	386307	Coconino
CT-50	9/20/2007	386308	Coconino
CT-51	9/20/2007	386309	Coconino
CT-52	9/20/2007	386310	Coconino

RECEIVED
BLM AZ STATE OFFICE
2012 AUG 31 A 11:33
PHOENIX, ARIZONA

174

232

**United States Department of the Interior
Bureau of Land Management
LANDS/RECREATION & PLANNING
ONE N CENTRAL AVE
PHOENIX, AZ 85004 -2203
Phone: 602-417-9200**

Receipt

No: 2648277

Transaction #: 2729059	
Date of Transaction: 09/04/2012	
CUSTOMER:	
VANE MINERALS (US) LLC 7400 N ORACLE RD STE 131 TUCSON, AZ 85704-6339 US	

LINE #	QTY	DESCRIPTION	REMARKS	UNIT PRICE	TOTAL
1	1.00	LOCATABLE MINERALS / MINING CLAIMS-NOT NEW-UNADJUD, ONE AUTH NO. ONLY / MINING CLAIM MONEY RECEIVED CASES: AMC361855/\$26040.00	MAINT FEE PYMNT (186) 2013 185	- n/a -	26040.00
TOTAL:					\$26,040.00

PAYMENT INFORMATION			
1	AMOUNT:	26040.00	POSTMARKED: N/A
	TYPE:	CHECK	RECEIVED: 08/31/2012
	CHECK NO:	1488	
	NAME:	VANE MINERALS (US) LLC 7400 N ORACLE RD STE 131 TUCSON AZ 85704-6339 US	

REMARKS

This receipt was generated by the automated BLM Collections and Billing System and is a paper representation of a portion of the official electronic record contained therein.

361855
364785
361830
362776
363109
388220

386190
NOV 27 2012 (PB)
Legal file #
NOV 27 2012 (PB)

\$280 refund authorized
(\$140 overpayment & 1 duplicate payment on AMC 363157 from receipt #2643616) of maintenance fees
RS 10-16-12

140
185
1200
40
25900

AMC 361830

AMC 361855

AMC 362776

AMC 363109

AMC 364140

AMC 364785

AMC 365300

AMC 366068

AMC 366378

AMC 366975

AMC 371737

AMC 373091

AMC 373266

AMC 373982

AMC 374535

AMC 375255

AMC 375439

AMC 375666

AMC 376373

AMC 376587

AMC 376607

AMC 382777

AMC 382840

AMC 385002

AMC 385399

AMC 385812

AMC 385944

AMC 386190

AMC 388220

AMC 388475

AMC 389051

Authorized Date 11/02/2011

AZ BLM REFUND \$140 TO VANE MINERALS

US, OVERPAYMENT MAINT FEE, RECEIPT 2414281, CONTACT

Instructions to Accounts TONY SMITH @ 602-417-9355

SENT TO: VANE MINERALS US LLC, 7400 N ORACLE RD, STE
131, TUCSON, AZ 85704-6339

Login ID 203

Entry Date 11/02/2011

Total Amount \$140.00



VANE Minerals (US) LLC
 7400 North Oracle Road, Suite 131
 Tucson, Arizona 85704
 Telephone: 520 797-1393
 Facsimile: 520 742-7280
 E-mail: kris.hefton@vaneminerals.com

August 20, 2011

RECEIVED
 BLM AZ STATE OFFICE
 2011 AUG 24 A 8:09
 PHOENIX, ARIZONA

United States Department of the Interior
 Bureau of Land Management
 Arizona State Office
 One North Central Avenue, Suite 800
 Phoenix, AZ 85004-4427

RE: Mining Claim Maintenance Fees for Assessment Year Ending September 1, 2012.

Dear Sir or Madam,

Enclosed is a check in the amount of \$50,680.00, which serves as payment of the Maintenance Fees of \$140.00 for each of the 362 unpatented claims more particularly described on the claim lists (Exhibit A) attached hereto.

This letter is evidence of owner's intention to hold such claims through the assessment year ending on September 1, 2011.

<u>Claim Group</u>	<u>County</u>	<u>Number of Claims</u>
CS, TR	Coconino	75
GS, HK, KP	Mohave	137
FT, RC, SR	Mohave	150
	Total Claims	362

Please return receipts and date stamped copies to me at the above address. If you have any questions concerning this filing please call me at the number listed above.

Sincerely,


 Kris Hefton

NO. OF CLAIMS 684
 AMOUNT 95,760
 RECEIPT NO. 2414281
 •INIT. JMC

**** BLM-ASO****

684 total
JMC

Exhibit A

20-Aug-11

Prospect Sage Property	Claim	Loc. Date	MC Number	County	County No.	Book	Page
	FT #1	9/9/2006	373982	Mohave		6448	583
	FT #2	9/9/2006	373983	Mohave		6448	585
	FT #4	9/9/2006	373984	Mohave		6448	589
	FT #5	9/9/2006	373985	Mohave		6448	591
	FT #6	9/9/2006	373986 ✓	Mohave		6448	593
	FT #14	9/9/2006	373990	Mohave		6448	601
	FT #15	9/9/2006	373991	Mohave		6448	603
	FT #16	9/9/2006	373992	Mohave		6448	605
	FT #17	9/9/2006	373993	Mohave		6448	607
	FT #20	9/9/2006	373994	Mohave		6448	609
	FT #21	9/9/2006	373995	Mohave		6448	611
	FT #22	9/9/2006	373996	Mohave		6448	613
	FT #23	9/9/2006	373997	Mohave		6448	615
	FT #24	9/9/2006	373998	Mohave		6448	617
	RC #1	9/14/2006	373999	Mohave		6459	153
	RC #2	9/14/2006	374000	Mohave		6459	155
	RC #3	9/14/2006	374001	Mohave		6459	157
	RC #4	9/14/2006	374002	Mohave		6459	159
	RC #5	9/14/2006	374003	Mohave		6459	161
	RC #6	9/14/2006	374004	Mohave		6459	163
	RC #7	9/14/2006	374005	Mohave		6459	165
	RC #8	9/14/2006	374006	Mohave		6459	167
	RC #9	9/14/2006	374007	Mohave		6459	169
	RC #10	9/14/2006	374008	Mohave		6459	171
	RC #11	9/14/2006	374009	Mohave		6459	173
	RC #12	9/14/2006	374010	Mohave		6459	175
	RC #13	9/14/2006	374011	Mohave		6459	177
	RC #14	9/14/2006	374012	Mohave		6459	179
	RC #15	9/10/2006	374013	Mohave		6459	619
	RC #16	9/10/2006	374014	Mohave		6459	621
	RC #17	9/14/2006	374015	Mohave		6459	181
	RC #18	9/14/2006	374016	Mohave		6459	183
	RC #19	9/14/2006	374017	Mohave		6459	185
	RC #20	9/14/2006	374018	Mohave		6459	187
	RC #21	9/14/2006	374019	Mohave		6459	189
	RC #22	9/14/2006	374020	Mohave		6459	191
	RC #23	9/14/2006	374021	Mohave		6459	193
	RC #24	9/14/2006	374022 ✓	Mohave		6459	195

RECEIVED
BLM AZ STATE OFFICE
2011 AUG 24 A 8:09
PHOENIX, ARIZONA

RC #25	9/14/2006	374023	Mohave	6459	199
RC #26	9/14/2006	<u>374024</u> ✓	Mohave	6459	201
RC #32	9/14/2006	374026	Mohave	6459	205
RC #33	9/14/2006	374027	Mohave	6459	207
RC #34	9/14/2006	374028	Mohave	6459	209
RC #35	9/14/2006	374029	Mohave	6459	211
HK #1	9/14/2006	374030	Mohave	6459	197
HK #2	9/14/2006	374031	Mohave	6459	213
HK #3	9/14/2006	374032	Mohave	7060	377
HK #4	12/21/2007	374033	Mohave	7060	379
HK #5	12/21/2007	<u>374034</u> ✓	Mohave	7060	381
FT #25	9/19/2007	375255	Mohave	6979	224
FT #26	9/19/2007	<u>375256</u> ✓	Mohave	6979	226
GS #3	11/13/2006	<u>375261</u>	Mohave	6541	242
GS #5	11/13/2006	375262	Mohave	6541	244
GS #7	11/13/2006	375263	Mohave	6541	246
GS #9	11/13/2006	375264	Mohave	6541	248
GS #10	11/13/2006	375265	Mohave	6541	250
GS #11	11/13/2006	375266	Mohave	6541	252
GS #13	11/13/2006	375267	Mohave	6541	254
GS #15	11/13/2006	375268	Mohave	6541	256
GS #17	11/13/2006	<u>375269</u> ✓	Mohave	6541	258
GS #19	9/19/2007	<u>375271</u> ✓	Mohave	6979	228
GS #30	11/13/2006	375282	Mohave	6541	284
GS #31	11/13/2006	375283	Mohave	6541	286
GS #32	11/13/2006	375284	Mohave	6541	288
GS #33	11/13/2006	375285	Mohave	6541	290
GS #34	9/19/2007	375286	Mohave	6979	236
GS #35	11/13/2006	375287	Mohave	6541	294
GS #36	11/13/2006	375288	Mohave	6541	296
GS #37	11/13/2006	375289	Mohave	6541	298
GS #38	11/13/2006	375290	Mohave	6541	300
GS #39	11/13/2006	375291	Mohave	6541	302
GS #40	11/13/2006	375292	Mohave	6541	304
GS #41	11/13/2006	375293	Mohave	6541	306
GS #42	11/13/2006	375294	Mohave	6541	308
GS #43	11/13/2006	375295	Mohave	6541	310
GS #44	11/13/2006	375296	Mohave	6541	312
GS #45	11/13/2006	375297	Mohave	6541	314
GS #46	11/13/2006	375298	Mohave	6541	316
GS #47	11/13/2006	375299	Mohave	6541	318
GS #48	11/13/2006	375300	Mohave	6541	320
GS #49	11/13/2006	<u>375301</u> ✓	Mohave	6541	322
GS #53	12/21/2007	<u>375305</u> ✓	Mohave	7060	375
GS #58	9/19/2007	375310	Mohave	6979	232
GS #59	9/19/2007	375311	Mohave	6979	234

RECEIVED
 PALM DESERT STATE OFFICE
 2011 AUG 24 A 8:10

GS #60	11/13/2006	375312	Mohave	6541	344
GS #61	11/13/2006	375313	Mohave	6541	346
GS #62	11/13/2006	375314	Mohave	6541	348
GS #63	11/13/2006	<u>375315</u> ✓	Mohave	6541	350
GS #68	11/13/2006	375320	Mohave	6541	360
GS #69	11/13/2006	<u>375321</u> ✓	Mohave	6541	362
SR #8	11/13/2006	375329	Mohave	6541	378
SR #9	11/13/2006	375330	Mohave	6541	380
SR #10	11/13/2006	375331	Mohave	6541	382
SR #11	11/13/2006	<u>375332</u> ✓	Mohave	6541	384
SR #13	9/19/2007	<u>375334</u>	Mohave	6979	254
SR #14	9/19/2007	<u>375335</u> ✓	Mohave	6979	256
SR #16	9/19/2007	<u>375337</u> ✓	Mohave	6979	258
FT #10	9/9/2006	375668	Mohave	6556	738
FT #11	9/9/2006	375669	Mohave	6556	740
FT #18	9/9/2006	375670	Mohave	6556	742
FT #19	9/9/2006	<u>375671</u> ✓	Mohave	6556	744
GS #74	9/19/2007	375676	Mohave	6979	236
GS #75	9/19/2007	<u>375677</u> ✓	Mohave	6979	238
GS #86	9/19/2007	375688	Mohave	6979	240
GS #87	9/19/2007	<u>375689</u> ✓	Mohave	6979	242
GS #90	9/19/2007	<u>375692</u>	Mohave	6979	244
GS #91	9/19/2007	375693	Mohave	6979	246
GS #92	9/19/2007	375694	Mohave	6979	248
GS #93	9/19/2007	375695	Mohave	6979	250
GS #94	9/19/2007	<u>375696</u> ✓	Mohave	6979	252
GS #107	12/8/2006	<u>376373</u>	Mohave	6585	799
GS #108	12/8/2006	376374	Mohave	6585	801
GS #109	12/8/2006	376375	Mohave	6585	803
GS #110	12/8/2006	376376	Mohave	6585	805
GS #111	12/8/2006	376377	Mohave	6585	807
GS #112	12/8/2006	<u>376378</u> ✓	Mohave	6585	809
GS #116	12/8/2006	<u>376382</u>	Mohave	6585	817
GS #117	12/8/2006	376383	Mohave	6585	819
GS #118	12/8/2006	376384	Mohave	6585	821
GS #119	12/8/2006	376385	Mohave	6585	823
GS #120	12/8/2006	376386	Mohave	6585	825
GS #121	12/8/2006	376387	Mohave	6585	827
GS #122	12/8/2006	376388	Mohave	6585	829
GS #123	12/8/2006	376389	Mohave	6585	831
GS #124	12/8/2006	<u>376390</u> ✓	Mohave	6585	833
RC #37	5/6/2007	384329	Mohave	6787	600
RC #38	5/6/2007	384330	Mohave	6787	598
RC #39	5/6/2007	384331	Mohave	6787	604
GS #125	5/4/2007	384332	Mohave	6787	604
RC #36	5/5/2007	<u>384333</u> ✓	Mohave	6787	596

RECEIVED
 PLM AZ STATE OFFICE
 PHOENIX ARIZONA
 2011 AUG 24 A 8:10

FT #7	6/25/2007	385002	Mohave	6902	70
FT #12	12/14/2007	385003	Mohave	7060	517
FT #13	12/14/2007	385004	Mohave	7060	519
FT #29	6/25/2007	385005	Mohave	6902	76
FT #30	6/25/2007	385006	Mohave	6902	78
FT #42	7/10/2007	385007	Mohave	6902	80
FT #43	7/10/2007	385008	Mohave	6902	82
FT #44	7/10/2007	385009	Mohave	6902	84
FT #45	7/10/2007	385010	Mohave	6902	86
FT #46	7/10/2007	385011	Mohave	6902	88
FT #47	7/10/2007	385012	Mohave	6902	90
FT #48	7/3/2007	385013	Mohave	6902	92
FT #49	7/3/2007	385014	Mohave	6902	94
FT #50	7/3/2007	385015	Mohave	6902	96
FT #51	6/28/2007	385016	Mohave	6902	98
FT #52	6/28/2007	385017	Mohave	6902	100
FT #62	6/27/2007	385018	Mohave	6902	102
FT #63	6/27/2007	385019	Mohave	6902	104
FT #64	6/26/2007	385020	Mohave	6902	106
FT #65	6/26/2007	385021	Mohave	6902	108
FT #66	6/27/2007	385022	Mohave	6902	110
FT #67	6/27/2007	385023	Mohave	6902	112
FT #68	6/26/2007	385024	Mohave	6902	114
FT #69	6/26/2007	385025	Mohave	6902	116
FT #70	7/17/2007	385026	Mohave	6902	118
FT #71	7/17/2007	385027	Mohave	6902	120
GS #50	5/29/2007	385028	Mohave	6541	122
GS #51	5/29/2007	385029	Mohave	6541	124
GS #52	5/29/2007	385030	Mohave	6541	126
GS #64	7/13/2007	385031	Mohave	6902	128
GS #65	7/14/2007	385032	Mohave	6902	130
GS #66	7/13/2007	385033	Mohave	6902	132
GS #67	7/14/2007	385034	Mohave	6902	134
GS #70	5/31/2007	385035	Mohave	6902	136
GS #71	5/31/2007	385036	Mohave	6902	138
GS #72	5/31/2007	385037	Mohave	6902	140
GS #73	5/31/2007	385038	Mohave	6902	142
GS #76	5/26/2007	385039	Mohave	6902	144
GS #77	5/26/2007	385040	Mohave	6902	146
GS #78	7/14/2007	385041	Mohave	6902	148
GS #79	7/14/2007	385042	Mohave	6902	150
GS #80	5/27/2007	385043	Mohave	6902	152
GS #81	5/27/2007	385044	Mohave	6902	154
GS #82	5/27/2007	385045	Mohave	6902	156
GS #83	5/27/2007	385046	Mohave	6902	158
GS #84	7/11/2007	385047	Mohave	6902	160

PHOENIX, ARIZONA

2007 AUG 24 10:26 AM

RECEIVED
BLM AZ STATE OFFICE

70

GS #85	7/11/2007	<u>385048</u> ✓	Mohave	6902	162
GS #88	5/27/2007	385050	Mohave	6902	166
GS #89	5/27/2007	<u>385051</u> ✓	Mohave	6902	168
GS #95	5/26/2007	385053	Mohave	6902	172
GS #96	5/26/2007	385054	Mohave	6902	174
GS #97	5/27/2007	385055	Mohave	6902	176
GS #98	5/27/2007	385056	Mohave	6902	178
GS #99	5/26/2007	385057	Mohave	6902	180
GS #100	5/26/2007	385058	Mohave	6902	182
GS #101	5/26/2007	385059	Mohave	6902	184
GS #102	5/26/2007	385060	Mohave	6902	186
GS #105	5/27/2007	385061	Mohave	6902	188
GS #106	5/27/2007	385062	Mohave	6902	190
SR #1	7/17/2007	385063	Mohave	6902	192
SR #2	7/17/2007	385064	Mohave	6902	194
SR #17	7/17/2007	<u>385065</u> ✓	Mohave	6902	196
FT #72	8/17/2007	385944	Mohave	6938	804
GS #1	8/13/2007	385945	Mohave	6938	806
GS #2	8/13/2007	385946	Mohave	6938	808
GS #4	8/13/2007	385947	Mohave	6938	810
GS #128	7/20/2007	385948	Mohave	6938	812
GS #129	7/20/2007	385949	Mohave	6938	814
GS #130	7/20/2007	385950	Mohave	6938	816
GS #131	7/20/2007	385951	Mohave	6938	818
GS #132	7/20/2007	385952	Mohave	6938	820
GS #133	7/20/2007	385953	Mohave	6938	822
GS #134	7/20/2007	385954	Mohave	6938	824
GS #135	7/20/2007	385955	Mohave	6938	826
GS #136	8/14/2007	385956	Mohave	6938	828
GS #137	8/14/2007	385957	Mohave	6938	830
GS #138	8/14/2007	385958	Mohave	6938	832
GS #139	8/15/2007	385959	Mohave	6938	834
GS #140	8/15/2007	385960 ✓	Mohave	6938	836
KP #4	7/11/2007	<u>385964</u> ✓	Mohave	6938	844
RC #40	7/16/2007	385970	Mohave	6938	856
RC #41	7/16/2007	385971	Mohave	6938	858
RC #42	7/16/2007	385972	Mohave	6938	860
RC #43	7/16/2007	385973	Mohave	6938	862
RC #44	7/16/2007	385974	Mohave	6938	864
RC #45	7/16/2007	385975	Mohave	6938	866
RC #46	7/16/2007	385976	Mohave	6938	868
RC #47	7/16/2007	385977	Mohave	6938	870
RC #48	7/16/2007	385978	Mohave	6938	872
RC #49	7/16/2007	385979	Mohave	6938	874
RC #50	7/16/2007	385980	Mohave	6938	876
RC #51	7/16/2007	385981	Mohave	6938	878

RECEIVED
 P. M. AZ STATE OFFICE
 2011 AUG 24 A 8:10
 PHOENIX ARIZONA

RC #52	7/16/2007	385982	Mohave	6938	880
RC #53	7/16/2007	385983	Mohave	6938	882
RC #54	7/16/2007	385984	Mohave	6938	884
RC #55	7/16/2007	385985	Mohave	6938	886
RC #56	7/16/2007	385986	Mohave	6938	888
RC #57	7/16/2007	385987	Mohave	6938	890
RC #58	7/19/2007	385988	Mohave	6938	892
RC #59	7/19/2007	385989	Mohave	6938	894
RC #60	7/19/2007	385990	Mohave	6938	896
RC #61	7/19/2007	385991	Mohave	6938	898
RC #62	7/19/2007	385992	Mohave	6938	900
RC #63	7/19/2007	385993	Mohave	6938	902
RC #64	7/19/2007	385994 ✓	Mohave	6938	904
CS #1	9/19/2007	388475	Coconino	3465496	
CS #2	9/19/2007	388476	Coconino	3465497	
CS #3	9/19/2007	388477	Coconino	3465498	
CS #4	9/19/2007	388478	Coconino	3465499	
CS #5	9/19/2007	388479	Coconino	3465500	
CS #6	9/19/2007	388480	Coconino	3465501	
CS #7	9/19/2007	388481	Coconino	3465502	
CS #8	9/19/2007	388482	Coconino	3465503	
CS #9	9/19/2007	388483	Coconino	3465504	
CS #10	9/19/2007	388484	Coconino	3465505	
CS #11	9/19/2007	388485	Coconino	3465506	
CS #12	9/19/2007	388486	Coconino	3465507	
CS #13	9/19/2007	388487	Coconino	3465508	
CS #14	9/19/2007	388488	Coconino	3465509	
CS #15	9/23/2007	388489	Coconino	3465510	
CS #16	9/23/2007	388490	Coconino	3465511	
CS #17	9/23/2007	388491	Coconino	3465512	
CS #18	9/23/2007	388492	Coconino	3465513	
CS #19	9/23/2007	388493	Coconino	3465514	
CS #20	9/23/2007	388494	Coconino	3465515	
CS #21	9/23/2007	388495	Coconino	3465516	
CS #22	9/23/2007	388496	Coconino	3465517	
CS #23	9/23/2007	388497	Coconino	3465518	
CS #24	9/23/2007	388498	Coconino	3465519	
CS #25	9/23/2007	388499	Coconino	3465520	
CS #26	9/23/2007	388500	Coconino	3465521	
CS #27	9/19/2007	388501	Coconino	3466402	
CS #28	9/19/2007	388502	Coconino	3466403	
CS #29	9/19/2007	388503	Coconino	3466404	
CS #30	9/19/2007	388504	Coconino	3466405	
CS #35	9/20/2007	388505	Coconino	3466406	
CS #36	9/20/2007	388506	Coconino	3466407	
CS #37	9/20/2007	388507 ✓	Coconino	3466408	

RECEIVED
 BLM AZ STATE OFFICE
 2011 AUG 24 A 8:10
 PHOENIX, ARIZONA

CS #38	9/20/2007	388508	Coconino	3466409	
CS #39	9/20/2007	388509	Coconino	3466410	
CS #40	9/20/2007	388510	Coconino	3466411	
CS #41	9/20/2007	388511	Coconino	3466412	
CS #42	9/20/2007	388512	Coconino	3466413	
CS #43	9/20/2007	388513	Coconino	3466414	
CS #44	9/20/2007	388514	Coconino	3466415	
CS #45	9/20/2007	388515	Coconino	3466416	
CS #46	9/20/2007	388516	Coconino	3466417	
CS #47	9/20/2007	388517	Coconino	3466418	
CS #48	9/20/2007	388518	Coconino	3466419	
CS #49	9/20/2007	388519	Coconino	3466420	
CS #50	9/20/2007	388520	Coconino	3466421	
CS #51	9/20/2007	388521	Coconino	3466422	
TR #1	10/19/2007	388522	Coconino	3466423	
TR #2	10/19/2007	388523	Coconino	3466424	
TR #3	10/19/2007	388524	Coconino	3466425	
TR #4	10/19/2007	388525	Coconino	3466426	
TR #5	10/19/2007	388526	Coconino	3466427	
TR #6	10/19/2007	388527	Coconino	3466428	
TR #7	10/19/2007	388528	Coconino	3466429	
TR #8	10/19/2007	388529	Coconino	3466430	
TR #9	10/19/2007	388530	Coconino	3466431	
TR #10	10/19/2007	388531	Coconino	3466432	
TR #11	10/19/2007	388532	Coconino	3466433	
TR #12	10/19/2007	388533	Coconino	3466434	
TR #13	10/19/2007	388534	Coconino	3466435	
TR #14	10/19/2007	388535	Coconino	3466436	
TR #15	10/19/2007	388536	Coconino	3466437	
TR #16	10/19/2007	388537	Coconino	3466438	
TR #17	10/22/2007	388538	Coconino	3466439	
TR #18	10/22/2007	388539	Coconino	3466440	
TR #19	10/22/2007	388540	Coconino	3466441	
TR #22	9/29/2007	388541	Coconino	3466442	
TR #23	9/29/2007	388542	Coconino	3466443	
TR #24	9/29/2007	388543	Coconino	3466444	
TR #25	9/29/2007	388544	Coconino	3466445	
TR #26	9/29/2007	388545	Coconino	3466446	
TR #27	9/29/2007	388546	Coconino	3466447	
TR #28	10/22/2007	388547	Coconino	3466448	
TR #29	10/22/2007	388548	Coconino	3466449	
TR #30	10/22/2007	388549	Coconino	3466450	
FT #73	11/26/2007	389051	Mohave	7060	521
FT #74	11/26/2007	389052	Mohave	7060	523
FT #75	11/26/2007	389053	Mohave	7060	525
FT #76	11/26/2007	389054	Mohave	7060	527

RECEIVED
 BLM AZ STATE OFFICE
 2011 AUG 24 A 8:10
 PHOENIX, ARIZONA

FT #77	11/26/2007	389055	Mohave	7060	529
FT #78	11/28/2007	389056	Mohave	7060	531
FT #79	11/28/2007	389057	Mohave	7060	533
FT #80	11/28/2007	389058	Mohave	7060	535
FT #81	11/28/2007	389059	Mohave	7060	537
FT #82	11/26/2007	389060	Mohave	7060	539
FT #83	11/26/2007	389061	Mohave	7060	541
FT #84	11/26/2007	389062	Mohave	7060	543
FT #85	11/26/2007	389063	Mohave	7060	545
FT #86	11/26/2007	389064	Mohave	7060	547
GS #141	12/3/2007	389065	Mohave	7060	549
GS #142	12/2/2007	389066	Mohave	7060	551
GS #143	12/2/2007	389067	Mohave	7060	553
GS #144	11/29/2007	389068	Mohave	7060	555
GS #145	11/29/2007	389069	Mohave	7060	557
GS #146	11/29/2007	389070	Mohave	7060	559
GS #147	11/29/2007	389071	Mohave	7060	561
GS #148	11/29/2007	389072	Mohave	7060	563
GS #149	11/29/2007	389073	Mohave	7060	565
GS #150	11/29/2007	389074	Mohave	7060	567
GS #151	11/29/2007	389075	Mohave	7060	569
GS #152	12/2/2007	389076	Mohave	7060	571
GS #153	12/2/2007	389077	Mohave	7060	573
GS #154	12/2/2007	389078	Mohave	7060	575
GS #155	12/2/2007	389079	Mohave	7060	577
GS #156	12/2/2007	389080	Mohave	7060	579
GS #157	12/3/2007	389081	Mohave	7060	581
HK #8	12/21/2007	389082	Mohave	7060	583
RC #65	11/25/2007	389083	Mohave	7060	585
RC #66	11/25/2007	389084	Mohave	7060	587
RC #67	11/25/2007	389085	Mohave	7060	589
RC #68	11/25/2007	389086	Mohave	7060	591
RC #69	11/25/2007	389087	Mohave	7060	593
RC #70	11/28/2007	389088	Mohave	7060	595
RC #71	11/28/2007	389089	Mohave	7060	597
RC #72	11/24/2007	389090	Mohave	7060	599
RC #73	11/24/2007	389091	Mohave	7060	601
RC #74	11/23/2007	389092	Mohave	7060	603
RC #75	11/23/2007	389093	Mohave	7060	605
RC #76	11/23/2007	389094	Mohave	7060	607
RC #77	11/23/2007	389095	Mohave	7060	609
RC #78	11/23/2007	389096	Mohave	7060	611
RC #79	11/22/2007	389097	Mohave	7060	613
RC #80	11/22/2007	389098	Mohave	7060	615
RC #81	11/22/2007	389099	Mohave	7060	617
RC #82	11/22/2007	389100	Mohave	7060	619

RECEIVED
 BLM AZ STATE OFFICE
 2011 AUG 24 A 8:10

RC #83	11/22/2007	389101	Mohave
RC #84	11/22/2007	389102 ✓	Mohave

7060	621
7060	623

362

RECEIVED
BLM AZ STATE OFFICE
2011 AUG 24 A 8:10
PHOENIX, ARIZONA



VANE Minerals (US) LLC
7400 North Oracle Road, Suite 131
Tucson, Arizona 85704
Telephone: 520 797-1393
Facsimile: 520 742-7280
E-mail: kris.hefton@vaneminerals.com

August 20, 2011

Bureau of Land Management - Arizona
1 N. Central Ave., Suite 800
Phoenix, AZ 85004-4427

RE: Mining Claims - Maintenance Fees Payment

Dear BLM,

Enclosed is a check in the amount of \$1,400 to cover the maintenance fees due on September 1, 2011 on the 10 Claims as listed in Exhibit A.

Thank you.


Kris Hefton

RECEIVED
BLM AZ STATE OFFICE
2011 AUG 24 A 8:10
PHOENIX, ARIZONA

20-Aug-11

EXHIBIT A
LIST OF AZ MINING LODE CLAIMS
1 SEPTEMBER 2011 MAINTENANCE FEES
VANE Minerals (US) LLC/ Kris Hefton

Page 1 of 1

<i>Name of Claim</i>	<i>Arizona BLM AMC Number</i>	<i>County</i>	<i>Maintenance Fee</i>
Cholla 1	373092	Coconino	\$140
Cholla 2	373093 ✓	Coconino	\$140
NCP-3	366070	Mohave	\$140
NCP-4	366071	Mohave	\$140
NCP-5	366072	Mohave	\$140
NCP-6	366073 ✓	Mohave	\$140
NCP-7	373094	Mohave	\$140
NCP-8	373095 ✓	Mohave	\$140
Trodel-0003	376615	Coconino	\$140
Trodel-0004	376616 ✓	Coconino	\$140
Total Fees			\$1,400

RECEIVED
BLM AZ STATE OFFICE
2011 AUG 24 A 8:10
PHOENIX, ARIZONA



VANE Minerals (US) LLC
 7400 North Oracle Road, Suite 131
 Tucson, Arizona 85704
 Telephone: 520 797-1393
 Facsimile: 520 742-7280
 E-mail: kris.hefton@vaneminerals.com

August 20, 2011

United States Department of the Interior
 Bureau of Land Management
 Arizona State Office
 One North Central Avenue, Suite 800
 Phoenix, AZ 85004-4427

RECEIVED
 BLM AZ STATE OFFICE
 2011 AUG 24 A 8:10
 PHOENIX, ARIZONA

RE: Mining Claim Maintenance Fees for Assessment Year Ending September 1, 2012.

Dear Sir or Madam,

Enclosed is a check in the amount of \$26,040.00, which serves as payment of the Maintenance Fees of \$140.00 for each of the 186 unpatented claims more particularly described on the claim lists (Exhibit A) attached hereto.

This letter is evidence of owner's intention to hold such claims through the assessment year ending on September 1, 2011.

<u>Claim Group</u>	<u>County</u>	<u>Number of Claims</u>
AZ	Coconino	37
NY, WE	Coconino	22
CT, RW, SM, TT	Coconino	127
	Total Claims	186

Please return receipts and date stamped copies to me at the above address. If you have any questions concerning this filing please call me at the number listed above.

Sincerely,


 Kris Hefton

BLM CLAIMS Claim	Loc. Date	MC Number	County
WE 1	3/26/2004	361855	Coconino
WE 2	3/26/2004	361856 ✓	Coconino
WE 4	3/26/2004	361858	Coconino
WE 5	3/26/2004	361859	Coconino
WE 6	3/26/2004	361860	Coconino
WE 7	3/26/2004	361861	Coconino
WE 8	3/26/2004	361862	Coconino
WE 9	3/26/2004	361863	Coconino
WE 10	3/26/2004	361864	Coconino
WE 11	3/29/2004	361865	Coconino
WE 12	3/29/2004	361866 ✓	Coconino
NY 1	1/5/2005	364795	Coconino
NY 2	1/5/2005	364796	Coconino
NY 3	1/5/2005	364797	Coconino
NY 4	1/5/2005	364798	Coconino
NY 5	1/5/2005	364799	Coconino
NY 6	1/5/2005	364800	Coconino
NY 7	1/5/2005	364801	Coconino
NY 8	1/5/2005	364802	Coconino
NY 9	1/5/2005	364803	Coconino
NY 10	1/5/2005	364804 ✓	Coconino
AZ 1	3/26/2004	361830	Coconino
AZ 2	3/26/2004	361831	Coconino
AZ 3	3/26/2004	361832	Coconino
AZ 4	3/26/2004	361833 ✓	Coconino
AZ 13	7/16/2004	362776	Coconino
AZ 14	7/16/2004	362777 ✓	Coconino
AZ 15	3/30/2004	361838	Coconino
AZ 16	3/30/2004	361839	Coconino
AZ 17	3/30/2004	361840	Coconino
AZ 18	3/30/2004	361841	Coconino
AZ 19	3/30/2004	361842	Coconino
AZ 20	3/30/2004	361843	Coconino
AZ 119	7/16/2004	362778	Coconino
AZ 120	7/16/2004	362779 ✓	Coconino

PHOENIX, ARIZONA

2011 AUG 24 A 8:10

RECEIVED
BLM AZ STATE OFFICE

AZ 27	6/21/2004	361844	Coconino
AZ 29	6/21/2004	361845	Coconino
AZ 31	6/21/2004	361846	Coconino
AZ 33	6/21/2004	361847 ✓	Coconino
AZ 47	6/21/2004	361849	Coconino
AZ 48	6/21/2004	361850 ✓	Coconino
<hr/>			
AZ 320	7/15/2004	362793 ✓	Coconino
AZ 327	10/1/2004	363157	Coconino
AZ 328	9/1/2004	363158	Coconino
AZ 329	9/1/2004	363159	Coconino
AZ 331	9/1/2004	363160	Coconino
AZ 332	9/1/2004	363161	Coconino
AZ 334	9/1/2004	363162	Coconino
AZ 335	9/1/2004	363163	Coconino
AZ 336	9/1/2004	363164	Coconino
AZ 338	9/1/2004	363165	Coconino
AZ 339	9/1/2004	363166	Coconino
AZ 340	9/1/2004	363167 ✓	Coconino
AZ 355	7/13/2004	362796	Coconino
AZ 356	7/13/2004	362797	Coconino
AZ 357	7/13/2004	362798	Coconino
AZ 358	7/13/2004	362799	Coconino
AZ 359	7/13/2004	362800 ✓	Coconino
RW 1	9/18/2007	386453	Coconino
RW 2	9/18/2007	386454	Coconino
RW 3	9/18/2007	386455	Coconino
RW 4	9/18/2007	386456	Coconino
RW 5	9/18/2007	386457	Coconino
RW 6	9/18/2007	386458	Coconino
RW 7	9/18/2007	386459	Coconino
RW 8	9/18/2007	386460	Coconino
SM2 - 1	10/15/2007	388262	Coconino
SM2 - 2	10/15/2007	388263	Coconino
SM2 - 3	10/15/2007	388264	Coconino
SM2 - 4	10/15/2007	388265	Coconino
SM2 - 5	10/15/2007	388266	Coconino
SM2 - 6	10/15/2007	388267	Coconino
SM5 - 1	10/15/2007	388268	Coconino
SM5 - 2	10/15/2007	388269	Coconino
SM5 - 3	10/15/2007	388270	Coconino
SM5 - 4	10/15/2007	388271	Coconino
SM5 - 5	10/15/2007	388272	Coconino
SM5 - 6	10/15/2007	388273	Coconino

PHOENIX, ARIZONA

2011 AUG 24 A 8:10

RECEIVED
BLM AZ STATE OFFICE

SM6 - 1	10/17/2007	388274	Coconino
SM6 - 2	10/17/2007	388275	Coconino
SM6 - 3	10/17/2007	388276	Coconino
SM6 - 4	10/17/2007	388277	Coconino
SM6 - 5	10/17/2007	388278	Coconino
SM6 - 6	10/17/2007	388279	Coconino
SM7-1	10/16/2007	388280	Coconino
SM7-2	10/16/2007	388281	Coconino
SM7-3	10/16/2007	388282	Coconino
SM7-4	10/16/2007	388283	Coconino
SM7-5	10/16/2007	388284	Coconino
SM7-6	10/16/2007	388285	Coconino
SM8-1	10/17/2007	388286	Coconino
SM8-2	10/17/2007	388287	Coconino
SM8-3	10/17/2007	388288	Coconino
SM8-4	10/17/2007	388289	Coconino
SM8-5	10/17/2007	388290	Coconino
SM8-6	10/17/2007	<u>388291</u> ✓	Coconino
SM19-2	10/14/2007	<u>388299</u> ✓	Coconino
SM19-4	10/14/2007	<u>388301</u> ✓	Coconino
SM19-6	10/14/2007	388303	Coconino
SM30 - 1	10/15/2007	388304	Coconino
SM30 -2	10/15/2007	388305	Coconino
SM30 -3	10/15/2007	388306	Coconino
SM30 -4	10/15/2007	388307	Coconino
SM30 -5	10/15/2007	388308	Coconino
SM30 -6	10/15/2007	388309	Coconino
SM31 - 1	10/14/2007	388310	Coconino
SM31 - 2	10/14/2007	388311	Coconino
SM31 - 3	10/14/2007	388312	Coconino
SM31 - 4	10/14/2007	388313	Coconino
SM31 - 5	10/14/2007	388314	Coconino
SM31 - 6	10/14/2007	388315	Coconino
SM36 - 1	10/16/2007	388316	Coconino
SM36 - 2	10/16/2007	388317	Coconino
SM36 - 3	10/16/2007	388318	Coconino
SM36 - 4	10/16/2007	388319	Coconino
SM36 - 5	10/16/2007	388320	Coconino
SM36 - 6	10/16/2007	<u>388321</u> ✓	Coconino

PHOENIX, ARIZONA

2011 AUG 24 A 8:10

RECEIVED
BLM AZ STATE OFFICE

TT - 1	9/18/2007	386481	Coconino
TT - 2	9/18/2007	386482	Coconino
TT - 3	9/18/2007	386483	Coconino
TT - 4	9/18/2007	386484	Coconino
TT - 5	9/18/2007	386485	Coconino
TT - 6	9/18/2007	386486	Coconino
TT - 7	9/18/2007	386487	Coconino
TT - 8	9/18/2007	386488	Coconino
TT - 9	9/18/2007	386489	Coconino
TT - 10	9/18/2007	386490	Coconino
TT - 11	9/18/2007	386491	Coconino
TT - 12	9/18/2007	386492	Coconino
TT - 13	9/18/2007	386493	Coconino
TT - 14	9/18/2007	386494	Coconino
TT - 15	9/18/2007	386495	Coconino
TT - 16	9/18/2007	386496 ✓	Coconino

CT-1	9/19/2007	386259	Coconino
CT-2	9/19/2007	386260	Coconino
CT-3	9/19/2007	386261	Coconino
CT-4	9/19/2007	386262	Coconino
CT-5	9/19/2007	386263	Coconino
CT-6	9/19/2007	386264	Coconino
CT-7	9/19/2007	386265	Coconino
CT-8	9/19/2007	386266	Coconino
CT-9	9/19/2007	386267	Coconino
CT-10	9/19/2007	386268	Coconino
CT-11	9/19/2007	386269	Coconino
CT-12	9/19/2007	386270	Coconino
CT-13	9/19/2007	386271	Coconino
CT-14	9/19/2007	386272	Coconino
CT-15	9/19/2007	386273	Coconino
CT-16	9/19/2007	386274	Coconino
CT-17	9/19/2007	386275	Coconino
CT-18	9/19/2007	386276	Coconino
CT-19	9/19/2007	386277	Coconino
CT-20	9/19/2007	386278	Coconino
CT-21	9/19/2007	386279	Coconino
CT-22	9/19/2007	386280	Coconino
CT-23	9/19/2007	386281	Coconino
CT-24	9/19/2007	386282	Coconino
CT-25	9/19/2007	386283	Coconino
CT-26	9/19/2007	386284	Coconino
CT-27	9/19/2007	386285	Coconino
CT-28	9/19/2007	386286	Coconino
CT-29	9/19/2007	386287	Coconino
CT-30	9/19/2007	386288	Coconino
CT-31	9/19/2007	386289	Coconino
CT-32	9/19/2007	386290	Coconino
CT-33	9/19/2007	386291	Coconino
CT-34	9/19/2007	386292 ✓	Coconino

RECEIVED
BLM AZ STATE OFFICE
2011 AUG 24 A 8:10
PHOENIX, ARIZONA

CT-35	9/19/2007	386293	Coconino
CT-36	9/19/2007	386294	Coconino
CT-37	9/20/2007	386295	Coconino
CT-38	9/20/2007	386296	Coconino
CT-39	9/20/2007	386297	Coconino
CT-40	9/20/2007	386298	Coconino
CT-41	9/20/2007	386299	Coconino
CT-42	9/20/2007	386300	Coconino
CT-43	9/20/2007	386301	Coconino
CT-44	9/20/2007	386302	Coconino
CT-45	9/20/2007	386303	Coconino
CT-46	9/20/2007	386304	Coconino
CT-47	9/20/2007	386305	Coconino
CT-48	9/20/2007	386306	Coconino
CT-49	9/20/2007	386307	Coconino
CT-50	9/20/2007	386308	Coconino
CT-51	9/20/2007	386309	Coconino
CT-52	9/20/2007	<u>386310</u> ✓	Coconino

185

RECEIVED
BLM AZ STATE OFFICE
2011 AUG 24 A 8:11
PHOENIX, ARIZONA



VANE Minerals (US) LLC
7400 North Oracle Road, Suite 131
Tucson, Arizona 85704
Telephone: 520 797-1393
Facsimile: 520 742-7280
E-mail: kris.hefton@vaneminerals.com

August 20, 2011

Bureau of Land Management - Arizona
1 N. Central Ave., Suite 800
Phoenix, AZ 85004-4427

RE: Mining Claims - Maintenance Fees Payment

Dear BLM,

Enclosed is a check in the amount of \$5,600 to cover the maintenance fees due on September 1, 2011 on the 40 Claims as listed in Exhibit A.

Thank you.


Kris Hefton

RECEIVED
BLM AZ STATE OFFICE
2011 AUG 24 A 8:11
PHOENIX, ARIZONA

LIST OF AZ MINING LODE CLAIMS
1 SEPTEMBER 2010 MAINTENANCE FEES
VANE Minerals (US) LLC/ Kris Hefton

Name of Claim	Arizona BLM		County	Maintenance Fee
		AMC Number		
ANT-1 (Amended)		364142	Coconino	\$140
AT-1 (Amended)		364143	Coconino	\$140
AT-2	✓	366975	Coconino	\$140
AT-3	✓	373091	Coconino	\$140
Shale	✓	371740	Coconino	\$140
CP1-1		365300	Coconino	\$140
CP1-2		365301	Coconino	\$140
CP2-1		365302	Coconino	\$140
CP2-2	✓	365303	Coconino	\$140
CP-4		366378	Coconino	\$140
CP-5		366379	Coconino	\$140
CP-6		366380	Coconino	\$140
CP-7		366381	Coconino	\$140
CP-8		366382	Coconino	\$140
CP-9		366383	Coconino	\$140
CP-10		366384	Coconino	\$140
CP-11	✓	371737	Coconino	\$140
CP-12		371738	Coconino	\$140
CP-13		371739	Coconino	\$140
CP-14	✓	373266	Coconino	\$140
CP14A	✓	374535	Coconino	\$140
CP17A		374477	Coconino	\$140
CP17B	✓	374478	Coconino	\$140
CP17C		374536	Coconino	\$140
CP17D		374537	Coconino	\$140
CP18A		374538	Coconino	\$140
CP18B		374539	Coconino	\$140
CP18C		374540	Coconino	\$140
CP19A		374541	Coconino	\$140
CP19B		374542	Coconino	\$140
Rattlesnake 1		374543	Coconino	\$140
Rattlesnake 2		374544	Coconino	\$140
Rattlesnake 3		374545	Coconino	\$140
Rattlesnake 4		374546	Coconino	\$140
Rattlesnake 5		374547	Coconino	\$140
Rattlesnake 6		374548	Coconino	\$140
Rattlesnake 7		374549	Coconino	\$140
Rattlesnake 8	✓	374550	Coconino	\$140
Rattlesnake 10	✓	382840	Coconino	\$140
Rattlesnake 11	✓	385399	Coconino	\$140
TOTAL FEES				\$5,600

RECEIVED
2011 AUG 24 A 8:11
PHOENIX, ARIZONA



VANE Minerals (US) LLC
7400 North Oracle Road, Suite 131
Tucson, Arizona 85704
Telephone: 520 797-1393
Facsimile: 520 742-7280
E-mail: kris.hefton@vaneminerals.com

August 20, 2011

United States Department of the Interior
Bureau of Land Management
Arizona State Office
One North Central Avenue, Suite 800
Phoenix, AZ 85004-4427

RECEIVED
BLM AZ STATE OFFICE
2011 AUG 24 A 8:11
PHOENIX, ARIZONA

RE: Mining Claim Maintenance Fees for Assessment Year Ending September 1, 2012.

Dear Sir or Madam,

Enclosed is a check in the amount of \$12,040.00, which serves as payment of the Maintenance Fees of \$140.00 for each of the 86 unpatented claims more particularly described on the claim lists (Exhibit A) attached hereto.

This letter is evidence of owner's intention to hold such claims through the assessment year ending on September 1, 2012.

<u>Claim Group</u>	<u>County</u>	<u>Number of Claims</u>
APE, BDA, FRO	Coconino	18
NWF, OJV	Coconino	48
WAG, WIL	Coconino	20
	Total Claims	86

Please return receipts and date stamped copies to me at the above address. If you have any questions concerning this filing please call me at the number listed above.

Sincerely,


Kris Hefton

BLM Claims

Prospect	Claim	MC Number	
APE	APE-0001	385818	
	APE-0002	385819	
	APE-0003	385820	
	APE-0004	385821	
	APE-0005	385822	
	APE-0006	385823 ✓	
BDA	BDA-0001	375455	
	BDA-0002	375456	
	BDA-0003	375457	
	BDA-0004	375458	
	BDA-0005	375459	
	BDA-0006	375460 ✓	
FRO	FRO-0001	382805	
	FRO-0002	382804 ✓	
	FRO-0003	385284 385824	
	FRO-0004	385825	
	FRO-0005	385826	
	FRO-0006	385827	
NWF	NWF-0001	385828	
	NWF-0002	385829	
	NWF-0003	385830	
	NWF-0004	385831	
	NWF-0005	385832	
	NWF-0006	385833	
	NWF-0007	385834	
	NWF-0008	385835	
	NWF-0009	385836	
	NWF-0010	385837	
	NWF-0011	385838	
	NWF-0012	385839	
	NWF-0013	385840	
	NWF-0014	385841	
	NWF-0015	385842	
	NWF-0016	385843	
	NWF-0017	385844	
	NWF-0021	385845	
	NWF-0022	385846 ✓	
	OJV	OJV-0001	376591
		OJV-0002	376592
		OJV-0003	376593
OJV-0004		376594	

PHOENIX, ARIZONA

2011 AUG 24 A 8:11

RECEIVED
BLM AZ STATE OFFICE

OJV-0005

376595

OJV-0006

376596

OJV-0007

376597

OJV-0008

376598

OJV-0009

376599 ✓

OJV-0010

394418

OJV-0011

394419

OJV-0012

394420

OJV-0013

394421

OJV-0014

394422

OJV-0015

394423

OJV-0016

394424

OJV-0017

394425

OJV-0018

394426

OJV-0019

394427

OJV-0020

394428

OJV-0021

394429

OJV-0022

394430

OJV-0023

394431

OJV-0024

394432

OJV-0025

394433

OJV-0026

394434

OJV-0027

394435

OJV-0028

394436

OJV-0029

394437 ✓

WAG

WAG-0001

385856

WAG-0002

385857

WAG-0003

385858

WAG-0004

385859

WAG-0005

385860

WAG-0006

385861 ✓

WAG-0013

385868

WAG-0014

385869

WAG-0015

385870

WAG-0016

385871

WAG-0017

385872

WAG-0018

385873

WAG-0019

385874

WAG-0020

385875

WAG-0021

385876 ✓

WIL

WIL-0001

375593

WIL-0002

375594

WIL-0003

375595

WIL-0004

375596

WIL-0005

375597 ✓



PHOENIX, ARIZONA

2011 AUG 24 A 8:11


RECEIVED
BLM AZ STATE OFFICE

VANE Mir
7400 N. Oracle Rd. #131
Tucson, AZ 85704

CERTIFIED MAIL™



7010 1870 0003 1549 0880



RECEIVED
BLM A STATE OFFICE
2011 AUG 23 P 2:07
PHOENIX, ARIZONA

Bureau of Land Management - AZ
Or. North Central Ave. Ste. #800
Phoenix, AZ 85004-4427

50680
1400
26040
5600
12040



United States Department of the Interior

Bureau of Land Management

LANDS/RECREATION & PLANNING

ONE N CENTRAL AVE

PHOENIX, AZ 85004 -2203

Phone: 602-417-9200

Receipt

No:

2414281

Transaction #: 2489644	
Date of Transaction: 08/24/2011	
CUSTOMER:	
VANE MINERALS LLC 7400 N ORACLE RD STE 131 TUCSON, AZ 85704-6339 US	

LINE #	QTY	DESCRIPTION	REMARKS	UNIT PRICE	TOTAL
1	1.00	LOCATABLE MINERALS / MINING CLAIMS-NOT NEW-UNADJUD, ONE AUTH NO. ONLY / MINING CLAIM MONEY RECEIVED CASES: AMC373982/\$95760.00	MAINT 2012/684	- n/a -	95760.00
TOTAL:					\$95,760.00

PAYMENT INFORMATION					
1	AMOUNT:	12040.00	POSTMARKED:	08/22/2011	
	TYPE:	CHECK	RECEIVED:	08/24/2011	
	CHECK NO:	1401			
	NAME:	VANE MINERALS US LLC 7400 N ORACLE RD STE 131 TUCSON AZ 85704-6339 US			
2	AMOUNT:	5600.00	POSTMARKED:	08/22/2011	
	TYPE:	CHECK	RECEIVED:	08/24/2011	
	CHECK NO:	1403			
	NAME:	VANE MINERALS US LLC 7400 N ORACLE RD STE 131 TUCSON AZ 85704-6339 US			
3	AMOUNT:	50680.00	POSTMARKED:	08/22/2011	
	TYPE:	CHECK	RECEIVED:	08/24/2011	
	CHECK NO:	1404			
	NAME:	VANE MINERALS US LLC 7400 N ORACLE RD STE 131 TUCSON AZ 85704-6339 US			
4	AMOUNT:	27440.00	POSTMARKED:	08/22/2011	
	TYPE:	CHECK	RECEIVED:	08/24/2011	
	CHECK NO:	1406 & 1406 2 checks same #			
	NAME:	VANE MINERALS US LLC 7400 N ORACLE RD STE 131			

T ■ ON AZ 85704-6339 US

REMARKS

This receipt was generated by the automated BLM Collections and Billing System and is a paper representation of a portion of the official electronic record contained therein.



Land Services LLC

115 La Cueva Court
Alto, NM 88312

Amc 361830
Amc 362776

575-336-7813 – Office

720-212-7583 - Cell

gordon@peakelandservices.com

April 15, 2011

United States Department of the Interior
Bureau of Land Management
Arizona State Office
One North Central Avenue, Suite 800
Phoenix, AZ 85004-4427

Amc 386190
Amc 364785
Amc 361855
Amc 388220

RE: Transfer of Interest of Unpatented Claims to Vane Minerals (US) LLC.

Enclosed is my check #3060 in the amount of \$1,850.00, which serves as payment of the Transfer of Interest Fees of \$10.00 for each of the 185 unpatented claims more particularly described on the Exhibit A's attached to the Quitclaim Deeds enclosed herewith.

Please note that your records on LR2000 are incorrect as to the ownership of the CT, RW and TT groups of claims. They are identified as being owned by Uranium One USA Inc. when in fact they are owned by Uranium One Exploration U.S.A. Inc. I believe if you review the lead files you will see that the certificates state the claims are located and owned by Uranium One Exploration U.S.A. Inc.

Please return receipts and date stamped copies to me at the above address. If you have any questions concerning this filing please call me at 575 336-7813.

Sincerely,

Gordon R. Peake
Gordon R. Peake, CPL

RECEIVED
BLM AZ STATE OFFICE
2011 APR 19 A 8:31
PHOENIX, ARIZONA

ENTERED INTO COMPUTER

5/2/11 AT

When recorded, mail to:

Vane Minerals (US) LLC
7400 North Oracle Road
Suite 131
Tucson, AZ 85704

This Space Reserved For Recording

QUITCLAIM DEED
(Arizona Claims)

This QUITCLAIM DEED is made and entered into effective as of the 11th day of April, 2011, from **Uranium One Americas, Inc.**, a Nevada corporation ("Grantor"), whose address is 8055 East Tufts Ave., Suite 500, Denver, Colorado 80237, to **Vane Minerals (US) LLC**, a Delaware limited liability company ("Grantee"), with an address of 7400 North Oracle Road, Suite 131, Tucson, AZ 85704


FOR TEN DOLLARS AND OTHER GOOD AND VALUABLE CONSIDERATION, the receipt of which are hereby acknowledged, Grantor does hereby remise, sell, release, transfer and forever quitclaim to Grantee all of Grantor's right, title and interest in and to the unpatented mining claims located in Coconino County, Arizona as described on **Exhibit A** (the "Mining Claims"), provided that Grantor makes no representations or warranties of any kind whatsoever, express, implied or otherwise related to the Mining Claims, including without limitation any representations or warranties with respect to the value, physical or environmental condition, use, status, validity, ownership, title, merchantability, fitness for a particular purpose, freedom from defects, or encumbrances on, the Mining Claims;

TO HAVE AND TO HOLD all and singular the Mining Claims together with the appurtenances unto Grantee, and to its successors and assigns forever.

IN WITNESS WHEREOF, Grantor has set its hand and seal to this deed the day and year first above written.

GRANTOR

Uranium One Americas, Inc.

By: 
Dennis E. Stover
Its: President

RECEIVED
DLMAZ STATE OFFICE
2011 APR 19 A 8:31
PHOENIX, ARIZONA

ENTERED INTO COMPUTER

5/2/11 AT

ACKNOWLEDGEMENT


STATE OF Oklahoma)
) SS
COUNTY OF Lincoln)

On this 11 day of April 2011, personally appeared before me Dennis E. Stover, the President of Uranium One Americas, Inc., a Nevada Corporation, and signer of the above Quitclaim Deed, who duly acknowledged to me that he executed the same on behalf of the corporation.

WITNESS my hand and official seal.

Lori Ann Winfield
Notary Public

My Commission Expires: November 30, 2014



RECEIVED
BLM AZ STATE OFFICE
2011 APR 19 A 8:32
PHOENIX, ARIZONA

EXHIBIT "A"
to
Quitclaim Deed

Attached to and made a part of that certain Quitclaim Deed dated the 11th day of April, 2011, from Uranium One Americas, Inc. to Vane Minerals (US) LLC.

Unpatented Mining Claims located in Coconino County, Arizona

<u>Claim Name</u>	<u>Serial No</u>	<u>TWN</u>	<u>RANGE</u>	<u>SEC</u>	<u>Location Date</u>
AZ #1	AMC361830	29 N	3 E	21	3/26/2004
AZ #2	AMC361831	29 N	3 E	21	3/26/2004
AZ #3	AMC361832	29 N	3 E	21	3/26/2004
AZ #4	AMC361833	29 N	3 E	21	3/26/2004
AZ #13	AMC362776	28 N	3 E	4	7/16/2004
AZ #14	AMC362777	28 N	3 E	4	7/16/2004
AZ #15	AMC361838	28 N	3 E	4	3/30/2004
AZ #16	AMC361839	28 N	3 E	4	3/30/2004
AZ #17	AMC361840	28 N	3 E	4	3/30/2004
AZ #18	AMC361841	28 N	3 E	4	3/30/2004
AZ #19	AMC361842	28 N	3 E	4	3/30/2004
AZ #19	AMC361842	29 N	3 E	32&33	3/30/2004
AZ #20	AMC361843	28 N	3 E	4	3/30/2004
AZ #20	AMC361843	29 N	3 E	33	3/30/2004
AZ #119	AMC362778	28 N	3 E	4	7/16/2004
AZ #120	AMC362779	28 N	3 E	4	7/16/2004
AZ #120	AMC362779	29 N	3 E	33	7/16/2004
AZ #27	AMC361844	29 N	3 E	32&33	4/30/2004
AZ #29	AMC361845	29 N	3 E	32&33	4/30/2004
AZ #31	AMC361846	29 N	3 E	32&33	4/30/2004
AZ #33	AMC361847	29 N	3 E	32&33	4/30/2004
AZ #47	AMC361849	29 N	3 E	32	4/30/2004
AZ #48	AMC361850	29 N	3 E	32	4/30/2004
AZ #320	AMC362793	29 N	6 E	33	7/15/2004
AZ #327	AMC363157	28 N	4 E	20	10/1/2004
AZ #328	AMC363158	28 N	4 E	20&21	9/1/2004
AZ #329	AMC363159	28 N	4 E	21	9/1/2004
AZ #331	AMC363160	28 N	4 E	20&21	9/1/2004
AZ #331	AMC363160	28 N	4 E	28&29	9/1/2004
AZ #332	AMC363161	28 N	4 E	21&28	9/1/2004
AZ #334	AMC363162	28 N	6 E	6	9/1/2004
AZ #335	AMC363163	28 N	6 E	6	9/1/2004
AZ #336	AMC363164	28 N	6 E	6	9/1/2004

RECEIVED
 BLM AZ STATE OFFICE
 2011 APR 19 A 8:32
 PHOENIX, ARIZONA

AZ #338	AMC363165	28 N	6 E	6	9/1/2004
AZ #339	AMC363166	28 N	6 E	6	9/1/2004
AZ #340	AMC363167	28 N	6 E	6	9/1/2004
AZ #355	AMC362796	28 N	6 E	20	7/13/2004
AZ #356	AMC362797	28 N	6 E	20	7/13/2004
AZ #357	AMC362798	28 N	6 E	20&21	7/13/2004
AZ #358	AMC362799	28 N	5 E	25	7/13/2004
AZ #359	AMC362800	28 N	5 E	25	7/13/2004

RECEIVED
BLM AZ STATE OFFICE
2011 APR 19 A 8:32
PHOENIX, ARIZONA

When recorded, mail to:

Vane Minerals (US) LLC
7400 North Oracle Road
Suite 131
Tucson, AZ 85704

This Space Reserved For Recording

QUITCLAIM DEED
(Arizona Claims)

This QUITCLAIM DEED is made and entered into effective as of the 11th day of April, 2011, from **Uranium One Exploration U.S.A. Inc.**, a Delaware corporation ("Grantor"), whose address is 8055 East Tufts Ave., Suite 500, Denver, Colorado 80237, to **Vane Minerals (US) LLC**, a Delaware limited liability company ("Grantee"), with an address of 7400 North Oracle Road, Suite 131, Tucson, AZ 85704

FOR TEN DOLLARS AND OTHER GOOD AND VALUABLE CONSIDERATION, the receipt of which are hereby acknowledged, Grantor does hereby remise, sell, release, transfer and forever quitclaim to Grantee all of Grantor's right, title and interest in and to the unpatented mining claims located in Coconino County, Arizona as described on **Exhibit A** (the "*Mining Claims*"), provided that Grantor makes no representations or warranties of any kind whatsoever, express, implied or otherwise related to the Mining Claims, including without limitation any representations or warranties with respect to the value, physical or environmental condition, use, status, validity, ownership, title, merchantability, fitness for a particular purpose, freedom from defects, or encumbrances on, the Mining Claims;

TO HAVE AND TO HOLD all and singular the Mining Claims together with the appurtenances unto Grantee, and to its successors and assigns forever.

IN WITNESS WHEREOF, Grantor has set its hand and seal to this deed the day and year first above written.

GRANTOR

Uranium One Exploration U.S.A. Inc.

By: 
Dennis E. Stover

Its: President

RECEIVED
DLM AZ STATE OFFICE
2011 APR 19 A 8:32
PHEONIX, ARIZONA

ACKNOWLEDGEMENT


STATE OF Oklahoma)
) SS
COUNTY OF Lincoln)

On this 11 day of April 2011, personally appeared before me Dennis E. Stover, the President of Uranium One Exploration U.S.A. Inc., a Delaware Corporation, and signer of the above Quitclaim Deed, who duly acknowledged to me that he executed the same on behalf of the corporation.

WITNESS my hand and official seal.

Lori Ann Winfield
Notary Public

My Commission Expires: November 30, 2014



RECEIVED
BLMAZ STATE OFFICE
2011 APR 19 A 8:32
DIRECTIONAL ARIZONA

EXHIBIT "A"
to
Quitclaim Deed

Attached to and made a part of that certain Quitclaim Deed dated the 11th day of April, 2011, from Uranium One Exploration U.S.A. Inc. to Vane Minerals (US) LLC.

Unpatented Mining Claims Located in Coconino County, Arizona

<u>Claim Name</u>	<u>Serial No</u>	<u>TWN</u>	<u>RANGE</u>	<u>SEC</u>	<u>Location Date</u>
CT 1	AMC386259	29 N	4 E	13	9/19/2007
CT 2	AMC386260	29 N	4 E	13	9/19/2007
CT 3	AMC386261	29 N	4 E	13	9/19/2007
CT 4	AMC386262	29 N	4 E	13	9/19/2007
CT 5	AMC386263	29 N	4 E	13	9/19/2007
CT 6	AMC386264	29 N	4 E	13	9/19/2007
CT 7	AMC386265	29 N	4 E	13	9/19/2007
CT 8	AMC386266	29 N	4 E	13	9/19/2007
CT 9	AMC386267	29 N	4 E	14	9/19/2007
CT 10	AMC386268	29 N	4 E	14	9/19/2007
CT 11	AMC386269	29 N	4 E	14	9/19/2007
CT 12	AMC386270	29 N	4 E	14	9/19/2007
CT 13	AMC386271	29 N	4 E	14	9/19/2007
CT 14	AMC386272	29 N	4 E	14	9/19/2007
CT 15	AMC386273	29 N	4 E	14	9/19/2007
CT 16	AMC386274	29 N	4 E	14	9/19/2007
CT 17	AMC386275	29 N	4 E	14	9/19/2007
CT 18	AMC386276	29 N	4 E	14	9/19/2007
CT 19	AMC386277	29 N	4 E	14	9/19/2007
CT 20	AMC386278	29 N	4 E	14	9/19/2007
CT 21	AMC386279	29 N	4 E	14	9/19/2007
CT 22	AMC386280	29 N	4 E	14	9/19/2007
CT 23	AMC386281	29 N	4 E	14	9/19/2007
CT 24	AMC386282	29 N	4 E	14	9/19/2007
CT 25	AMC386283	29 N	4 E	14	9/19/2007
CT 26	AMC386284	29 N	4 E	14	9/19/2007
CT 27	AMC386285	29 N	4 E	14&15	9/19/2007
CT 28	AMC386286	29 N	4 E	14&15	9/19/2007
CT 29	AMC386287	29 N	4 E	14&23	9/19/2007
CT 30	AMC386288	29 N	4 E	14&23	9/19/2007
CT 31	AMC386289	29 N	4 E	23	9/19/2007
CT 32	AMC386290	29 N	4 E	14&23	9/19/2007
CT 33	AMC386291	29 N	4 E	23	9/19/2007
CT 34	AMC386292	29 N	4 E	14&23	9/19/2007
CT 35	AMC386293	29 N	4 E	22&23	9/19/2007
CT 36	AMC386294	29 N	4 E	14&15	9/19/2007
CT 36	AMC386294	29 N	4 E	22&23	9/19/2007
CT 37	AMC386295	29 N	4 E	22	9/20/2007

PHILIP M. ANDERSON

2011 APR 19 A 8:32

RECEIVED
BLM AZ STATE OFFICE

CT 38	AMC386296	29 N	4 E	15&22	9/20/2007
CT 39	AMC386297	29 N	4 E	22	9/20/2007
CT 40	AMC386298	29 N	4 E	15&22	9/20/2007
CT 41	AMC386299	29 N	4 E	22	9/20/2007
CT 42	AMC386300	29 N	4 E	15&22	9/20/2007
CT 43	AMC386301	29 N	4 E	22	9/20/2007
CT 44	AMC386302	29 N	4 E	15&22	9/20/2007
CT 45	AMC386303	29 N	4 E	22	9/20/2007
CT 46	AMC386304	29 N	4 E	22	9/20/2007
CT 47	AMC386305	29 N	4 E	22	9/20/2007
CT 48	AMC386306	29 N	4 E	22	9/20/2007
CT 49	AMC386307	29 N	4 E	22	9/20/2007
CT 50	AMC386308	29 N	4 E	22	9/20/2007
CT 51	AMC386309	29 N	4 E	22	9/20/2007
CT 52	AMC386310	29 N	4 E	22	9/20/2007
RW 1	AMC386453	29 N	5 E	20	9/18/2007
RW 2	AMC386454	29 N	5 E	20	9/18/2007
RW 3	AMC386455	29 N	5 E	20	9/18/2007
RW 4	AMC386456	29 N	5 E	20	9/18/2007
RW 5	AMC386457	29 N	5 E	20	9/18/2007
RW 6	AMC386458	29 N	5 E	20	9/18/2007
RW 7	AMC386459	29 N	5 E	20	9/18/2007
RW 8	AMC386460	29 N	5 E	20	9/18/2007
TT 1	AMC386481	29 N	6 E	17	9/18/2007
TT 2	AMC386482	29 N	6 E	17	9/18/2007
TT 3	AMC386483	29 N	6 E	17	9/18/2007
TT 4	AMC386484	29 N	6 E	17	9/18/2007
TT 5	AMC386485	29 N	6 E	17	9/18/2007
TT 6	AMC386486	29 N	6 E	17	9/18/2007
TT 7	AMC386487	29 N	6 E	17	9/18/2007
TT 8	AMC386488	29 N	6 E	17	9/18/2007
TT 9	AMC386489	29 N	6 E	16	9/18/2007
TT 10	AMC386490	29 N	6 E	16	9/18/2007
TT 11	AMC386491	29 N	6 E	16	9/18/2007
TT 12	AMC386492	29 N	6 E	16	9/18/2007
TT 13	AMC386493	29 N	6 E	16	9/18/2007
TT 14	AMC386494	29 N	6 E	16	9/18/2007
TT 15	AMC386495	29 N	6 E	16	9/18/2007
TT 16	AMC386496	29 N	6 E	16	9/18/2007
NY 1	AMC364795	29 N	3 E	31	1/5/2005
NY 2	AMC364796	29 N	3 E	31	1/5/2005
NY 3	AMC364797	29 N	3 E	31	1/5/2005
NY 4	AMC364798	29 N	3 E	31	1/5/2005
NY 5	AMC364799	29 N	3 E	31	1/5/2005

PHOENIX, ARIZONA

2011 APR 19 A 8:32

RECEIVED
BLM AZ STATE OFFICE

NY 6	AMC364800	29 N	3 E	31	1/5/2005
NY 7	AMC364801	29 N	3 E	31	1/5/2005
NY 8	AMC364802	29 N	3 E	31	1/5/2005
NY 9	AMC364803	29 N	3 E	31	1/5/2005
NY 10	AMC364804	29 N	3 E	31	1/5/2005
WE 1	AMC361855	28 N	3 E	6	3/26/2004
WE 2	AMC361856	28 N	3 E	6	3/26/2004
WE 4	AMC361858	29 N	3 E	21	3/26/2004
WE 5	AMC361859	29 N	3 E	21	3/26/2004
WE 6	AMC361860	29 N	3 E	21	3/26/2004
WE 7	AMC361861	29 N	3 E	21	3/26/2004
WE 8	AMC361862	28 N	4 E	5	3/26/2004
WE 9	AMC361863	28 N	4 E	5	3/28/2004
WE 10	AMC361864	28 N	4 E	5	3/28/2004
WE 11	AMC361865	28 N	4 E	21&22	3/29/2004
WE 12	AMC361866	28 N	4 E	22	3/29/2004
SM2-1	AMC388262	29 N	2 E	27	10/15/2007
SM2-2	AMC388263	29 N	2 E	27	10/15/2007
SM2-3	AMC388264	29 N	2 E	27	10/15/2007
SM2-4	AMC388265	29 N	2 E	27	10/15/2007
SM2-5	AMC388266	29 N	2 E	27&34	10/15/2007
SM2-6	AMC388267	29 N	2 E	27&34	10/15/2007
SM5-1	AMC388268	28 N	3 E	11	10/15/2007
SM5-2	AMC388269	28 N	3 E	11	10/15/2007
SM5-3	AMC388270	28 N	3 E	11	10/15/2007
SM5-4	AMC388271	28 N	3 E	11	10/15/2007
SM5-5	AMC388272	28 N	3 E	11	10/15/2007
SM5-6	AMC388273	28 N	3 E	11	10/15/2007
SM6-1	AMC388274	29 N	4 E	16&17	10/17/2007
SM6-2	AMC388275	29 N	4 E	16	10/17/2007
SM6-3	AMC388276	29 N	4 E	16&17	10/17/2007
SM6-4	AMC388277	29 N	4 E	16	10/17/2007
SM6-5	AMC388278	29 N	4 E	16&17	10/17/2007
SM6-6	AMC388279	29 N	4 E	16	10/17/2007
SM7-1	AMC388280	29 N	4 E	20	10/16/2007
SM7-2	AMC388281	29 N	4 E	20&21	10/16/2007
SM7-3	AMC388282	29 N	4 E	20	10/16/2007
SM7-4	AMC388283	29 N	4 E	20&21	10/16/2007
SM7-5	AMC388284	29 N	4 E	20	10/16/2007
SM7-6	AMC388285	29 N	4 E	20&21	10/16/2007
SM8-1	AMC388286	29 N	5 E	29	10/17/2007
SM8-2	AMC388287	29 N	5 E	29	10/17/2007

PHOENIX, ARIZONA

2011 APR 19 A 8:32

RECEIVED
BLM AZ STATE OFFICE

SM8-3	AMC388288	29 N	5 E	29	10/17/2007
SM8-4	AMC388289	29 N	5 E	29	10/17/2007
SM8-5	AMC388290	29 N	5 E	29	10/17/2007
SM8-6	AMC388291	29 N	5 E	29	10/17/2007
SM19-2	AMC388299	29 N	2 E	23	10/14/2007
SM19-4	AMC388301	29 N	2 E	23&26	10/14/2007
SM19-6	AMC388303	29 N	2 E	26	10/14/2007
SM30-1	AMC388304	29 N	2 E	30	10/15/2007
SM30-2	AMC388305	29 N	2 E	29&30	10/15/2007
SM30-3	AMC388306	29 N	2 E	30	10/15/2007
SM30-4	AMC388307	29 N	2 E	29&30	10/15/2007
SM30-5	AMC388308	29 N	2 E	30	10/15/2007
SM30-6	AMC388309	29 N	2 E	29&30	10/15/2007
SM31-1	AMC388310	29 N	2 E	34	10/14/2007
SM31-2	AMC388311	29 N	2 E	34	10/14/2007
SM31-3	AMC388312	29 N	2 E	34	10/14/2007
SM31-4	AMC388313	29 N	2 E	34	10/14/2007
SM31-5	AMC388314	28 N	2 E	3	10/14/2007
SM31-5	AMC388314	29 N	2 E	34	10/14/2007
SM31-6	AMC388315	28 N	2 E	3	10/14/2007
SM31-6	AMC388315	29 N	2 E	34	10/14/2007
SM36-1	AMC388316	29 N	4 E	17&18	10/16/2007
SM36-2	AMC388317	29 N	4 E	17	10/16/2007
SM36-3	AMC388318	29 N	4 E	17&18	10/16/2007
SM36-4	AMC388319	29 N	4 E	17	10/16/2007
SM36-5	AMC388320	29 N	4 E	17&18	10/16/2007
SM36-6	AMC388321	29 N	4 E	17	10/16/2007

PHOENIX, ARIZONA

2011 APR 19 A 8:32

RECEIVED
BLM AZ STATE OFFICE

United States Department of the Interior
Bureau of Land Management
 LANDS/RECREATION & PLANNING
 ONE N CENTRAL AVE
 PHOENIX, AZ 85004 -2203
 Phone:

Receipt

No: 2329089

Transaction #: 2402931	
Date of Transaction: 04/19/2011	
CUSTOMER:	
PEAKE LAND SERVICES LLC 115 LA CUEVA CT ALTO,NM 88312-9676 US	

LINE #	QTY	DESCRIPTION	REMARKS	UNIT PRICE	TOTAL
1	1.00	LOCATABLE MINERALS / MINING CLAIMS-NOT NEW-UNADJUD,ONE AUTH NO. ONLY / MINING CLAIM MONEY RECEIVED CASES: AMC361830/\$1850.00	TRF/185	- n/a -	1850.00
TOTAL:					\$1,850.00

PAYMENT INFORMATION					
1	AMOUNT:	1850.00	POSTMARKED:	04/15/2011	
	TYPE:	CHECK	RECEIVED:	04/19/2011	
	CHECK NO:	3060			
	NAME:	PEAKE LAND SERVICES LLC 115 LA CUEVA CT ALTO NM 88312-9676 US			

REMARKS

This receipt was generated by the automated BLM Collections and Billing System and is a paper representation of a portion of the official electronic record contained therein.

12-Aug-10

Exhibit A

Pg. 1 of 5

AMC 361855

AMC 361830

AMC 362776

AMC 364785

AMC 363109

AMC 386190

AMC 388220

BLM CLAIMS

Claim	Loc. Date	MC Number	County
WE 1	3/26/2004	361855	Coconino
WE 2	3/26/2004	361856	Coconino
WE 3	3/26/2004	361857	Coconino (closed?)
WE 4	3/26/2004	361858	Coconino
WE 5	3/26/2004	361859	Coconino
WE 6	3/26/2004	361860	Coconino
WE 7	3/26/2004	361861	Coconino
WE 8	3/26/2004	361862	Coconino
WE 9	3/26/2004	361863	Coconino
WE 10	3/26/2004	361864	Coconino
WE 11	3/29/2004	361865	Coconino
WE 12	3/29/2004	361866	Coconino
NY 1	1/5/2005	364795	Coconino
NY 2	1/5/2005	364796	Coconino
NY 3	1/5/2005	364797	Coconino
NY 4	1/5/2005	364798	Coconino
NY 5	1/5/2005	364799	Coconino
NY 6	1/5/2005	364800	Coconino
NY 7	1/5/2005	364801	Coconino
NY 8	1/5/2005	364802	Coconino
NY 9	1/5/2005	364803	Coconino
NY 10	1/5/2005	364804	Coconino
AZ 1	3/26/2004	361830	Coconino
AZ 2	3/26/2004	361831	Coconino
AZ 3	3/26/2004	361832	Coconino
AZ 4	3/26/2004	361833	Coconino
AZ 13	7/16/2004	362776	Coconino
AZ 14	7/16/2004	362777	Coconino
AZ 15	3/30/2004	361838	Coconino
AZ 16	3/30/2004	361839	Coconino
AZ 17	3/30/2004	361840	Coconino
AZ 18	3/30/2004	361841	Coconino
AZ 19	3/30/2004	361842	Coconino
AZ 20	3/30/2004	361843	Coconino
AZ 119	7/16/2004	362778	Coconino
AZ 120	7/16/2004	362779	Coconino

RECEIVED
BLM AZ STATE OFFICE
2008 AUG 17 P 2:03
PHOENIX, ARIZONA

NO. OF CLAIMS 186
AMOUNT \$26040.00
RECEIPT NO. 2193194
INIT. A.A.

** BLM-ASO **



VANE Minerals (US) LLC
7400 North Oracle Road, Suite 131
Tucson, Arizona 85704
Telephone: 520 797-1393
Facsimile: 520 742-7280
E-mail: kris.hefton@vaneminerals.com

August 12, 2010

United States Department of the Interior
Bureau of Land Management
Arizona State Office
One North Central Avenue, Suite 800
Phoenix, AZ 85004-4427

RE: Mining Claim Maintenance Fees for Assessment Year Ending September 1, 2011.

Dear Sir or Madam,

Enclosed is a check in the amount of \$26,040.00, which serves as payment of the Maintenance Fees of \$140.00 for each of the 186 unpatented claims more particularly described on the claim lists (Exhibit A) attached hereto.

This letter is evidence of owner's intention to hold such claims through the assessment year ending on September 1, 2011.

<u>Claim Group</u>	<u>County</u>	<u>Number of Claims</u>
AZ	Coconino	37
NY, WE	Coconino	22
CT, RW, SM, TT	Coconino	127
	Total Claims	186

Please return receipts and date stamped copies to me at the above address. If you have any questions concerning this filing please call me at the number listed above.

Sincerely,


Kris Hefton

Registered in England Number 4413347
Registered Office: Rutland House, 148 Edmund Street, Birmingham, B3 2JR, UK

RECEIVED
BLM AZ STATE OFFICE
2010 AUG 17 P 2:04
PHOENIX, ARIZONA

AZ 27	6/21/2004	361844	Coconino
AZ 29	6/21/2004	361845	Coconino
AZ 31	6/21/2004	361846	Coconino
AZ 33	6/21/2004	361847	Coconino
AZ 47	6/21/2004	361849	Coconino
AZ 48	6/21/2004	361850	Coconino
AZ 320	7/15/2004	362793	Coconino
AZ 327	10/1/2004	363157	Coconino
AZ 328	9/1/2004	363158	Coconino
AZ 329	9/1/2004	363159	Coconino
AZ 331	9/1/2004	363160	Coconino
AZ 332	9/1/2004	363161	Coconino
AZ 334	9/1/2004	363162	Coconino
AZ 335	9/1/2004	363163	Coconino
AZ 336	9/1/2004	363164	Coconino
AZ 338	9/1/2004	363165	Coconino
AZ 339	9/1/2004	363166	Coconino
AZ 340	9/1/2004	363167	Coconino
AZ 355	7/13/2004	362796	Coconino
AZ 356	7/13/2004	362797	Coconino
AZ 357	7/13/2004	362798	Coconino
AZ 358	7/13/2004	362799	Coconino
AZ 359	7/13/2004	362800	Coconino
RW 1	9/18/2007	386453	Coconino
RW 2	9/18/2007	386454	Coconino
RW 3	9/18/2007	386455	Coconino
RW 4	9/18/2007	386456	Coconino
RW 5	9/18/2007	386457	Coconino
RW 6	9/18/2007	386458	Coconino
RW 7	9/18/2007	386459	Coconino
RW 8	9/18/2007	386460	Coconino
SM2 - 1	10/15/2007	388262	Coconino
SM2 - 2	10/15/2007	388263	Coconino
SM2 - 3	10/15/2007	388264	Coconino
SM2 - 4	10/15/2007	388265	Coconino
SM2 - 5	10/15/2007	388266	Coconino
SM2 - 6	10/15/2007	388267	Coconino
SM5 - 1	10/15/2007	388268	Coconino
SM5 - 2	10/15/2007	388269	Coconino
SM5 - 3	10/15/2007	388270	Coconino
SM5 - 4	10/15/2007	388271	Coconino
SM5 - 5	10/15/2007	388272	Coconino
SM5 - 6	10/15/2007	388273	Coconino

PHOENIX, ARIZONA

2010 AUG 17 P 2:03

RECEIVED
BLM AZ STATE OFFICE

SM6 - 1	10/17/2007	388274	Coconino
SM6 - 2	10/17/2007	388275	Coconino
SM6 - 3	10/17/2007	388276	Coconino
SM6 - 4	10/17/2007	388277	Coconino
SM6 - 5	10/17/2007	388278	Coconino
SM6 - 6	10/17/2007	388279	Coconino
SM7-1	10/16/2007	388280	Coconino
SM7-2	10/16/2007	388281	Coconino
SM7-3	10/16/2007	388282	Coconino
SM7-4	10/16/2007	388283	Coconino
SM7-5	10/16/2007	388284	Coconino
SM7-6	10/16/2007	388285	Coconino
SM8-1	10/17/2007	388286	Coconino
SM8-2	10/17/2007	388287	Coconino
SM8-3	10/17/2007	388288	Coconino
SM8-4	10/17/2007	388289	Coconino
SM8-5	10/17/2007	388290	Coconino
SM8-6	10/17/2007	388291	Coconino
SM19-2	10/14/2007	388299	Coconino
SM19-4	10/14/2007	388301	Coconino
SM19-6	10/14/2007	388303	Coconino
SM30 - 1	10/15/2007	388304	Coconino
SM30 -2	10/15/2007	388305	Coconino
SM30 -3	10/15/2007	388306	Coconino
SM30 -4	10/15/2007	388307	Coconino
SM30 -5	10/15/2007	388308	Coconino
SM30 -6	10/15/2007	388309	Coconino
SM31 - 1	10/14/2007	388310	Coconino
SM31 - 2	10/14/2007	388311	Coconino
SM31 - 3	10/14/2007	388312	Coconino
SM31 - 4	10/14/2007	388313	Coconino
SM31 - 5	10/14/2007	388314	Coconino
SM31 - 6	10/14/2007	388315	Coconino
SM36 - 1	10/16/2007	388316	Coconino
SM36 - 2	10/16/2007	388317	Coconino
SM36 - 3	10/16/2007	388318	Coconino
SM36 - 4	10/16/2007	388319	Coconino
SM36 - 5	10/16/2007	388320	Coconino
SM36 - 6	10/16/2007	388321	Coconino

PHOENIX, ARIZONA

2008 AUG 17 P 2:04

RECEIVED
BLM AZ STATE OFFICE

TT - 1	9/18/2007	386481	Coconino
TT - 2	9/18/2007	386482	Coconino
TT - 3	9/18/2007	386483	Coconino
TT - 4	9/18/2007	386484	Coconino
TT - 5	9/18/2007	386485	Coconino
TT - 6	9/18/2007	386486	Coconino
TT - 7	9/18/2007	386487	Coconino
TT - 8	9/18/2007	386488	Coconino
TT - 9	9/18/2007	386489	Coconino
TT - 10	9/18/2007	386490	Coconino
TT - 11	9/18/2007	386491	Coconino
TT - 12	9/18/2007	386492	Coconino
TT - 13	9/18/2007	386493	Coconino
TT - 14	9/18/2007	386494	Coconino
TT - 15	9/18/2007	386495	Coconino
TT - 16	9/18/2007	386496	Coconino

CT-1	9/19/2007	386259	Coconino
CT-2	9/19/2007	386260	Coconino
CT-3	9/19/2007	386261	Coconino
CT-4	9/19/2007	386262	Coconino
CT-5	9/19/2007	386263	Coconino
CT-6	9/19/2007	386264	Coconino
CT-7	9/19/2007	386265	Coconino
CT-8	9/19/2007	386266	Coconino
CT-9	9/19/2007	386267	Coconino
CT-10	9/19/2007	386268	Coconino
CT-11	9/19/2007	386269	Coconino
CT-12	9/19/2007	386270	Coconino
CT-13	9/19/2007	386271	Coconino
CT-14	9/19/2007	386272	Coconino
CT-15	9/19/2007	386273	Coconino
CT-16	9/19/2007	386274	Coconino
CT-17	9/19/2007	386275	Coconino
CT-18	9/19/2007	386276	Coconino
CT-19	9/19/2007	386277	Coconino
CT-20	9/19/2007	386278	Coconino
CT-21	9/19/2007	386279	Coconino
CT-22	9/19/2007	386280	Coconino
CT-23	9/19/2007	386281	Coconino
CT-24	9/19/2007	386282	Coconino
CT-25	9/19/2007	386283	Coconino
CT-26	9/19/2007	386284	Coconino
CT-27	9/19/2007	386285	Coconino
CT-28	9/19/2007	386286	Coconino
CT-29	9/19/2007	386287	Coconino
CT-30	9/19/2007	386288	Coconino
CT-31	9/19/2007	386289	Coconino
CT-32	9/19/2007	386290	Coconino
CT-33	9/19/2007	386291	Coconino
CT-34	9/19/2007	386292	Coconino

PHOENIX, ARIZONA

2008 AUG 17 P 2:04

RECEIVED
BLM AZ STATE OFFICE

CT-35	9/19/2007	386293	Coconino
CT-36	9/19/2007	386294	Coconino
CT-37	9/20/2007	386295	Coconino
CT-38	9/20/2007	386296	Coconino
CT-39	9/20/2007	386297	Coconino
CT-40	9/20/2007	386298	Coconino
CT-41	9/20/2007	386299	Coconino
CT-42	9/20/2007	386300	Coconino
CT-43	9/20/2007	386301	Coconino
CT-44	9/20/2007	386302	Coconino
CT-45	9/20/2007	386303	Coconino
CT-46	9/20/2007	386304	Coconino
CT-47	9/20/2007	386305	Coconino
CT-48	9/20/2007	386306	Coconino
CT-49	9/20/2007	386307	Coconino
CT-50	9/20/2007	386308	Coconino
CT-51	9/20/2007	386309	Coconino
CT-52	9/20/2007	386310	Coconino

RECEIVED
RLM AZ STATE OFFICE
2010 AUG 17 P 2:04
PHOENIX, ARIZONA

United States Department of the Interior
Bureau of Land Management
 LANDS/RECREATION & PLANNING
 ONE N CENTRAL AVE
 PHOENIX, AZ 85004 -2203
 Phone:

Receipt

No: 2193194

Transaction #: 2262996	
Date of Transaction: 08/17/2010	
CUSTOMER:	VANE MINERALS (US) LLC 7400 NORTH ORACLE ROAD SUITE 131 TUCSON, AZ 85704 US

LINE #	QTY	DESCRIPTION	REMARKS	UNIT PRICE	TOTAL
1	1.00	LOCATABLE MINERALS / MINING CLAIMS-NOT NEW-UNADJUD, ONE AUTH NO. ONLY / MINING CLAIM MONEY RECEIVED CASES: AMC361855/\$26040.00	MAINT FEE PYMNT (186) 2011	- n/a -	26040.00
TOTAL:					\$26,040.00

PAYMENT INFORMATION			
1	AMOUNT:	26040.00	POSTMARKED: N/A
	TYPE:	CHECK	RECEIVED: 08/17/2010
	CHECK NO:	1241	
	NAME:	VANE MINERALS (US) LLC 7400 NORTH ORACLE ROAD SUITE 131 TUCSON AZ 85704 US	

REMARKS

This receipt was generated by the automated BLM Collections and Billing System and is a paper representation of a portion of the official electronic record contained therein.



VANE Minerals (US) LLC
7400 North Oracle Road, Suite 131
Tucson, Arizona 85704
Telephone: 520 797-1393
Facsimile: 520 742-7280
E-mail: kris.hefton@vaneminerals.com

AMC 366975
361830
37447
374535
366068
382840
385399
363109
362776
386190

August 21, 2009

Bureau of Land Management - Arizona
1 N. Central Ave., Suite 800
Phoenix, AZ 85004-4427

RE: Mining Claims - Maintenance Fees Payment

Dear BLM,

Enclosed are two checks in the amount of \$6,720 to cover the maintenance fees due on September 1, 2009 on the 48 Claims as listed in Exhibit A.

Thank you.



Kris Hefton

RECEIVED
BLM AZ STATE OFFICE
2009 AUG 26 A 7:57
PHOENIX, ARIZONA

ENTERED
SEP 10 2009
D 99

EXHIBIT A
LIST OF AZ MINING LODE CLAIMS
1 SEPTEMBER 2009 MAINTENANCE FEES
VANE Minerals (US) LLC/ Kris Hefton

<i>Name of Claim</i>	<i>Arizona BLM AMC Number</i>	<i>County</i>	<i>Maintenance Fee</i>
ANT-1 (Amended)	✓ 364142	Coconino	\$140
AT-1 (Amended)	364143	Coconino	\$140
AT-2	✓ 366975	Coconino	\$140
AT-3	✓ 373091	Coconino	\$140
Shale	✓ 371740	Coconino	\$140
CP1-1	365300	Coconino	\$140
CP1-2	365301	Coconino	\$140
CP2-1	✓ 365302	Coconino	\$140
CP2-2	365303	Coconino	\$140
CP-4	366378	Coconino	\$140
CP-5	366379	Coconino	\$140
CP-6	366380	Coconino	\$140
CP-7	✓ 366381	Coconino	\$140
CP-8	366382	Coconino	\$140
CP-9	366383	Coconino	\$140
CP-10	366384	Coconino	\$140
CP-11	371737	Coconino	\$140
CP-12	✓ 371738	Coconino	\$140
CP-13	371739	Coconino	\$140
CP-14	373266	Coconino	\$140
CP14A	✓ 374535	Coconino	\$140
CP17A	✓ 374477	Coconino	\$140
CP17B	✓ 374478	Coconino	\$140
CP17C	374536	Coconino	\$140
CP17D	374537	Coconino	\$140
CP18A	374538	Coconino	\$140
CP18B	374539	Coconino	\$140
CP18C	374540	Coconino	\$140
CP19A	374541	Coconino	\$140
CP19B	374542	Coconino	\$140
Rattlesnake 1	374543	Coconino	\$140
Rattlesnake 2	374544	Coconino	\$140
Rattlesnake 3	374545	Coconino	\$140
Rattlesnake 4	374546	Coconino	\$140
Rattlesnake 5	374547	Coconino	\$140
Rattlesnake 6	374548	Coconino	\$140
Rattlesnake 7	374549	Coconino	\$140
Rattlesnake 8	374550	Coconino	\$140
Rattlesnake 10	✓ 382840	Coconino	\$140
Rattlesnake 11	✓ 385399	Coconino	\$140
Cholla 1	✓ 373092	Mohave	\$140
Cholla 2	✓ 373093	Mohave	\$140
NCP-3	✓ 366070	Mohave	\$140

PHOENIX, ARIZONA
 2009 AUG 26 A 7:57

EXHIBIT A

**LIST OF AZ MINING LODE CLAIMS
1 SEPTEMBER 2007 MAINTENANCE FEES
VANE Minerals (US) LLC/ Kris Hefton**

<i>Name of Claim</i>	<i>Arizona BLM AMC Number</i>	<i>County</i>	<i>Maintenance Fee</i>
NCP-4	✓ 366071	Mohave	\$140
NCP-5	✓ 366072	Mohave	\$140
NCP-6	366073	Mohave	\$140
NCP-7	✓ 373094	Mohave	\$140
NCP-8	373095	Mohave	\$140
TOTAL FEES			\$6,720

RECEIVED
BLM AZ STATE OFFICE
2009 AUG 26 A 7:57
PHOENIX, ARIZONA



VANE Minerals (US) LLC
 7400 North Oracle Road, Suite 131
 Tucson, Arizona 85704
 Telephone: 520 797-1393
 Facsimile: 520 742-7280
 E-mail: kris.hefton@vaneminerals.com

August 21, 2009

United States Department of the Interior
 Bureau of Land Management
 Arizona State Office
 One North Central Avenue, Suite 800
 Phoenix, AZ 85004-4427

RECEIVED
 BLM AZ STATE OFFICE
 2009 AUG 26 A 1:56
 PHOENIX, ARIZONA

RE: Mining Claim Maintenance Fees for Assessment Year Ending September 1, 2010.

Dear Sir or Madam,

Enclosed is a check in the amount of \$26,040.00, which serves as payment of the Maintenance Fees of \$140.00 for each of the 186 unpatented claims more particularly described on the claim lists (Exhibit A) attached hereto.

This letter is evidence of owner's intention to hold such claims through the assessment year ending on September 1, 2010.

<u>Claim Group</u>	<u>County</u>	<u>Number of Claims</u>
AZ	Coconino	37
NY, WE	Coconino	22
CT, RW, SM, TT	Coconino	127
	Total Claims	186

Please return receipts and date stamped copies to me at the above address. If you have any questions concerning this filing please call me at the number listed above.

Sincerely,



 Kris Hefton

Aug. 21, 2009

BLM CLAIMS

Prospect (If Named)

Black Box

Claim	Loc. Date	MC Number
WE 1	3/26/2004	361855 <i>L</i>
WE 2	3/26/2004	361856
WE 3	3/26/2004	361867

prepaid receipt #199125

Shale

WE 4	3/26/2004	361858
WE 5	3/26/2004	361859
WE 6	3/26/2004	361860
WE 7	3/26/2004	361861
WE 8	3/26/2004	361862
WE 9	3/26/2004	361863
WE 10	3/26/2004	361864

WE

WE 11	3/29/2004	361865
WE 12	3/29/2004	361866 <i>*</i>

New Year

NY 1	1/5/2005	364795
NY 2	1/5/2005	364796
NY 3	1/5/2005	364797
NY 4	1/5/2005	364798
NY 5	1/5/2005	364799
NY 6	1/5/2005	364800
NY 7	1/5/2005	364801
NY 8	1/5/2005	364802
NY 9	1/5/2005	364803
NY 10	1/5/2005	364804

RECEIVED
 BLM AZ STATE OFFICE
 2009 AUG 26 A 7:56
 PUEBLO, ARIZONA

Shale

AZ 1	3/26/2004	361830
AZ 2	3/26/2004	361831
AZ 3	3/26/2004	361832
AZ 4	3/26/2004	361833

BNE

AZ 13	7/16/2004	362776
AZ 14	7/16/2004	362777 <i>AV</i>
AZ 15	3/30/2004	361838
AZ 16	3/30/2004	361839
AZ 17	3/30/2004	361840
AZ 18	3/30/2004	361841
AZ 19	3/30/2004	361842
AZ 20	3/30/2004	361843 <i>*</i>
AZ 119	7/16/2004	362778 <i>AV</i>
AZ 120	7/16/2004	362779

Old Airport

AZ 27	6/21/2004	361844 <i>*</i>
AZ 29	6/21/2004	361845
AZ 31	6/21/2004	361846

	AZ 33	6/21/2004	361847 ✓
	AZ 47	6/21/2004	361849
	AZ 48	6/21/2004	361850 ✓
	AZ 320	7/15/2004	362793 ✓
Auto	AZ 327	10/1/2004	363157-
	AZ 328	9/1/2004	363158
	AZ 329	9/1/2004	363159
	AZ 331	9/1/2004	363160
	AZ 332	9/1/2004	363161
Peterson Flat	AZ 334	9/1/2004	363162
	AZ 335	9/1/2004	363163
	AZ 336	9/1/2004	363164
	AZ 338	9/1/2004	363165
	AZ 339	9/1/2004	363166
	AZ 340	9/1/2004	363167
	AZ 355	7/13/2004	362796
	AZ 356	7/13/2004	362797
	AZ 357	7/13/2004	362798 ✓
	AZ 358	7/13/2004	362799
	AZ 359	7/13/2004	362800
	RW 1	9/18/2007	386453
	RW 2	9/18/2007	386454
	RW 3	9/18/2007	386455
	RW 4	9/18/2007	386456
	RW 5	9/18/2007	386457
	RW 6	9/18/2007	386458
	RW 7	9/18/2007	386459
	RW 8	9/18/2007	386460
SM 2	SM2 - 1	10/15/2007	388262
	SM2 - 2	10/15/2007	388263
	SM2 - 3	10/15/2007	388264
	SM2 - 4	10/15/2007	388265
	SM2 - 5	10/15/2007	388266
	SM2 - 6	10/15/2007	388267
SM 5	SM5 - 1	10/15/2007	388268
	SM5 - 2	10/15/2007	388269
	SM5 - 3	10/15/2007	388270
	SM5 - 4	10/15/2007	388271
	SM5 - 5	10/15/2007	388272
	SM5 - 6	10/15/2007	388273
SM 6	SM6 - 1	10/17/2007	388274
	SM6 - 2	10/17/2007	388275

PETERSON, ARIZONA

2009 AUG 26 A 7:56

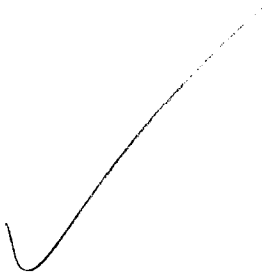
RECEIVED
BLM ARIZONA OFFICE

	SM6 - 3	10/17/2007	388276
	SM6 - 4	10/17/2007	388277
	SM6 - 5	10/17/2007	388278
	SM6 - 6	10/17/2007	388279
SM 7	SM7-1	10/16/2007	388280
	SM7-2	10/16/2007	388281
	SM7-3	10/16/2007	388282
	SM7-4	10/16/2007	388283
	SM7-5	10/16/2007	388284
	SM7-6	10/16/2007	388285
SM 8	SM8-1	10/17/2007	388286
	SM8-2	10/17/2007	388287
	SM8-3	10/17/2007	388288
	SM8-4	10/17/2007	388289
	SM8-5	10/17/2007	388290
	SM8-6	10/17/2007	388291
SM 19	SM19-2	10/14/2007	388299 ✓
	SM19-4	10/14/2007	388301
	SM19-6	10/14/2007	388303
SM 30	SM30 - 1	10/15/2007	388304
	SM30 -2	10/15/2007	388305
	SM30 -3	10/15/2007	388306 ✓
	SM30 -4	10/15/2007	388307
	SM30 -5	10/15/2007	388308
	SM30 -6	10/15/2007	388309
SM 31	SM31 - 1	10/14/2007	388310
	SM31 - 2	10/14/2007	388311
	SM31 - 3	10/14/2007	388312
	SM31 - 4	10/14/2007	388313
	SM31 - 5	10/14/2007	388314
	SM31 - 6	10/14/2007	388315
SM 36	SM36 - 1	10/16/2007	388316
	SM36 - 2	10/16/2007	388317
	SM36 - 3	10/16/2007	388318
	SM36 - 4	10/16/2007	388319 ✓
	SM36 - 5	10/16/2007	388320
	SM36 - 6	10/16/2007	388321
	TT - 1	9/18/2007	386481
	TT - 2	9/18/2007	386482
	TT - 3	9/18/2007	386483
	TT - 4	9/18/2007	386484
	TT - 5	9/18/2007	386485
	TT - 6	9/18/2007	386486

RECEIVED
 BLM AZ STATE OFFICE
 2009 AUG 26 A 7:56
 PHOENIX, ARIZONA


TT - 7	9/18/2007	386487
TT - 8	9/18/2007	386488
TT - 9	9/18/2007	386489
TT - 10	9/18/2007	386490
TT - 11	9/18/2007	386491
TT - 12	9/18/2007	386492
TT - 13	9/18/2007	386493
TT - 14	9/18/2007	386494
TT - 15	9/18/2007	386495
TT - 16	9/18/2007	386496

CT-1	9/19/2007	386259
CT-2	9/19/2007	386260
CT-3	9/19/2007	386261
CT-4	9/19/2007	386262
CT-5	9/19/2007	386263
CT-6	9/19/2007	386264
CT-7	9/19/2007	386265
CT-8	9/19/2007	386266
CT-9	9/19/2007	386267
CT-10	9/19/2007	386268
CT-11	9/19/2007	386269
CT-12	9/19/2007	386270
CT-13	9/19/2007	386271
CT-14	9/19/2007	386272
CT-15	9/19/2007	386273
CT-16	9/19/2007	386274
CT-17	9/19/2007	386275
CT-18	9/19/2007	386276
CT-19	9/19/2007	386277
CT-20	9/19/2007	386278
CT-21	9/19/2007	386279
CT-22	9/19/2007	386280
CT-23	9/19/2007	386281
CT-24	9/19/2007	386282
CT-25	9/19/2007	386283
CT-26	9/19/2007	386284
CT-27	9/19/2007	386285
CT-28	9/19/2007	386286
CT-29	9/19/2007	386287
CT-30	9/19/2007	386288
CT-31	9/19/2007	386289
CT-32	9/19/2007	386290
CT-33	9/19/2007	386291
CT-34	9/19/2007	386292
CT-35	9/19/2007	386293
CT-36	9/19/2007	386294
CT-37	9/20/2007	386295
CT-38	9/20/2007	386296
CT-39	9/20/2007	386297



RECEIVED
PLM AZ STATE OFFICE
2009 AUG 26 A 7:56
PHOENIX, ARIZONA

CT-40	9/20/2007	386298
CT-41	9/20/2007	386299
CT-42	9/20/2007	386300
CT-43	9/20/2007	386301
CT-44	9/20/2007	386302
CT-45	9/20/2007	386303
CT-46	9/20/2007	386304
CT-47	9/20/2007	386305
CT-48	9/20/2007	386306
CT-49	9/20/2007	386307
CT-50	9/20/2007	386308
CT-51	9/20/2007	386309
CT-52	9/20/2007	386310



RECEIVED
BLM AZ STATE OFFICE
2009 AUG 26 A 7:56
PHOENIX, ARIZONA

United States Department of the Interior
Bureau of Land Management
 BUSINESS & SUPPORT SVCS DIV
 ONE N CENTRAL AVE SUITE 800
 PHOENIX, AZ 85004 -4427
 Phone: (602) 417-9200

Receipt

No: 1987574

Transaction #: 2051751	
Date of Transaction: 08/26/2009	
CUSTOMER:	VANE MINERALS US LLC 7400 N ORACLE RD STE 131 TUCSON, AZ 85704-6339 US

LINE #	QTY	DESCRIPTION	REMARKS	UNIT PRICE	TOTAL
1	2.00	LOCATABLE MINERALS / MINING CLAIMS-NOT NEW-UNADJUD, ONE AUTH NO. ONLY / MINING CLAIM MONEY RECEIVED CASES: AMC364142/\$6720.00, AMC361855/\$26040.00	MAINT 2010	- n/a -	32760.00
TOTAL:					\$32,760.00

PAYMENT INFORMATION			
1	AMOUNT:	840.00	POSTMARKED: 08/21/2009
	TYPE:	CHECK	RECEIVED: 08/26/2009
	CHECK NO:	1023	
	NAME:	VANE MINERALS US LLC 7400 N ORACLE RD STE 131 TUCSON AZ 85704-6339 US	
2	AMOUNT:	5880.00	POSTMARKED: 08/21/2009
	TYPE:	CHECK	RECEIVED: 08/26/2009
	CHECK NO:	1080	
	NAME:	VANE MINERALS US LLC 7400 N ORACLE RD STE 131 TUCSON AZ 85704-6339 US	
3	AMOUNT:	26040.00	POSTMARKED: 08/21/2009
	TYPE:	CHECK	RECEIVED: 08/26/2009
	CHECK NO:	1082	
	NAME:	VANE MINERALS US LLC 7400 N ORACLE RD STE 131 TUCSON AZ 85704-6339 US	

Amc 361830

362776

363099

ENERGY METALS CORPORATION (US)

P. O. Box 3215
Evergreen, CO 80437
303-679-3147

363109

363324

368816

375060

July 23, 2008

United States Department of the Interior
Bureau of Land Management
Arizona State Office
One North Central Avenue, Suite 800
Phoenix, AZ 85004-4427

Hand Delivered

RE: Mining Claim Maintenance Fees for Assessment Year Ending September 1, 2009.

Dear Sir or Madam,


Enclosed is Energy Metals Corporation (US)'s check #2981 in the amount of \$35,750.00, which serves as payment of the Maintenance Fees of \$125.00 for each of the 286 unpatented claims more particularly described on the claim lists (Exhibit A) attached hereto.

This letter is evidence of owner's intention to hold such claims through the assessment year ending on September 1, 2009.

<u>Claim Group</u>	<u>County</u>	<u>Number of Claims</u>
AZ	Mohave & Coconino Counties	250
DW	LaPaz County	36
Total Claims		286

Please return receipts and date stamped copies to me at the above address. If you have any questions concerning this filing please call me at the number listed above.

Sincerely,


Gordon R. Peake, CPL
Vice President of Lands

ENTERED INTO COMPUTER
AUG 27 2008 PB

EG 286 CLAIMS
\$35,750.00 TOTAL
CK # 2981
1746751

PHOENIX, ARIZONA
2008 JUL 23 A 11:28
RECEIVED B.L.M. AZ STATE OFFICE

Exhibit "A"

Energy Metals Corporation (US)

Energy Metals Corporation (US)
2008-2009 Claim Maintenance Filing

Claim Name and Number	BLM Serial #	County	County Instrument #	Book : page #	Township - Range - Sections		
AZ Claim Group							
AZ1	AMC361830	Coconino	3269248	:	29N	3E	21
AZ2	AMC361831	Coconino	3269249	:	29N	3E	21
AZ3	AMC361832	Coconino	3269250	:	29N	3E	21
AZ4	AMC361833	Coconino	3269251	:	29N	3E	21
AZ7	AMC361834	Coconino	3269252	:	28N	3E	14
AZ8	AMC361835	Coconino	3269253	:	28N	3E	14
AZ9	AMC361836	Coconino	3269254	:	28N	3E	14
AZ10	AMC361837	Coconino	3269255	:	28N	3E	14
AZ15	AMC361838	Coconino	3269256	:	28N	3E	4
AZ16	AMC361839	Coconino	3269257	:	28N	3E	4
AZ17	AMC361840	Coconino	3269258	:	28N	3E	4
AZ18	AMC361841	Coconino	3269259	:	28N	3E	4
AZ19	AMC361842	Coconino	3269260	:	28N	3E	4
		Coconino		:	29N	3E	32,33
AZ20	AMC361843	Coconino	3269261	:	29N	3E	33
		Coconino		:	28N	3E	4
AZ27	AMC361844	Coconino	3269262	:	29N	3E	32, 33
AZ29	AMC361845	Coconino	3269263	:	29N	3E	32, 33
AZ31	AMC361846	Coconino	3269264	:	29N	3E	32, 33
AZ33	AMC361847	Coconino	3269265	:	29N	3E	32, 33
AZ47	AMC361849	Coconino	3269267	:	29N	3E	32
AZ48	AMC361850	Coconino	3269268	:	29N	3E	32
AZ51	AMC361851	Coconino	3269269	:	29N	3E	30
AZ52	AMC361852	Coconino	3269270	:	29N	3E	29
AZ53	AMC361853	Coconino	3269271	:	29N	3E	29
AZ54	AMC361854	Coconino	3269272	:	29N	3E	29
AZ13	AMC362776	Coconino	3287509	:	28N	3E	4
AZ14	AMC362777	Coconino	3287512	:	28N	3E	4
AZ119	AMC362778	Coconino	3287511	:	28N	3E	4

2008 JUL 23 A 11: 28

RECEIVED
B.L.M. AZ STATE OFFICE

Energy Metals Corporation (US)
2008-2009 Claim Maintenance Filing

Claim Name and Number	BLM Serial #	County	Instrument #	Book : page #	Township - Range - Sections		
					Township	Range	Sections
AZ120	AMC362779	Coconino	3287510	:	29N	3E	33
		Coconino		:	28N	3E	4
AZ307	AMC362780	Coconino	3287529	:	28N	6E	19
AZ308	AMC362781	Coconino	3287528	:	28N	6E	19
AZ309	AMC362782	Coconino	3287527	:	28N	6E	19
AZ310	AMC362783	Coconino	3287526	:	28N	6E	19, 30
AZ311	AMC362784	Coconino	3287525	:	28N	6E	30
AZ312	AMC362785	Coconino	3287524	:	28N	6E	19, 20
AZ313	AMC362786	Coconino	3287523	:	28N	6E	19, 20, 29, 30
AZ314	AMC362787	Coconino	3287522	:	28N	6E	29, 30
AZ315	AMC362788	Coconino	3287517	:	29N	6E	33
AZ316	AMC362789	Coconino	3287516	:	29N	6E	33
AZ317	AMC362790	Coconino	3287515	:	29N	6E	33
AZ318	AMC362791	Coconino	3287514	:	29N	6E	33
AZ319	AMC362792	Coconino	3287513	:	29N	6E	33
AZ320	AMC362793	Coconino	3287518	:	29N	6E	33
AZ353	AMC362794	Coconino	3287536	:	28N	6E	20
AZ354	AMC362795	Coconino	3287535	:	28N	6E	20
AZ355	AMC362796	Coconino	3287534	:	28N	6E	20
AZ356	AMC362797	Coconino	3287533	:	28N	6E	20
AZ357	AMC362798	Coconino	3287532	:	28N	6E	20, 21
AZ358	AMC362799	Coconino	3287531	:	28N	5E	25
AZ359	AMC362800	Coconino	3287530	:	28N	5E	25
AZ360	AMC362801	Coconino	3287521	:	28N	6E	20
AZ361	AMC362802	Coconino	3287520	:	28N	6E	20
AZ362	AMC362803	Coconino	3287519	:	28N	6E	20, 21
AZ363	AMC362804	Coconino	3287537	:	28N	6E	20, 21
AZ342	AMC363099	Coconino	3293196	:	28N	6E	26
AZ343	AMC363100	Coconino	3293197	:	28N	6E	26
AZ344	AMC363101	Coconino	3293198	:	28N	6E	25
AZ345	AMC363102	Coconino	3293199	:	28N	6E	25
AZ346	AMC363103	Coconino	3293200	:	28N	6E	25
AZ348	AMC363104	Coconino	3293201	:	28N	6E	35
AZ349	AMC363105	Coconino	3293202	:	28N	6E	35
AZ350	AMC363106	Coconino	3293203	:	28N	6E	36
AZ351	AMC363107	Coconino	3293204	:	28N	6E	36
AZ352	AMC363108	Coconino	3293205	:	28N	6E	36

2008 JUL 23 A 11: 28

RECEIVED
BLM AT STATE OFFICE

Energy Metals Corporation (US)
 2008-2009 Claim Maintenance Filing

Claim Name and Number	BLM Serial #	County	County		Township - Range - Sections
			Instrument #	Book : page #	
AZ77	AMC363109	Mohave	2004106411	5299: 61	38N 4W 14
AZ79	AMC363110	Mohave	2004106412	5299: 63	38N 4W 14
AZ81	AMC363111	Mohave	2004106413	5299: 65	38N 4W 14
AZ83	AMC363112	Mohave	2004106414	5299: 67	38N 4W 14
AZ90	AMC363113	Mohave	2004106415	5299: 69	38N 4W 14
AZ200	AMC363114	Mohave	2004106416	5299: 71	38N 4W 13
AZ201	AMC363115	Mohave	2004106417	5299: 73	38N 4W 13
AZ202	AMC363116	Mohave	2004106418	5299: 75	38N 4W 13
AZ97	AMC363117	Coconino	3293153	:	39N 2W 18
AZ98	AMC363118	Coconino	3293154	:	39N 2W 18
AZ99	AMC363119	Coconino	3293155	:	39N 2W 18
AZ100	AMC363120	Coconino	3293156	:	39N 2W 18
AZ101	AMC363121	Coconino	3293157	:	39N 2W 18
AZ102	AMC363122	Coconino	3293158	:	39N 2W 18
AZ103	AMC363123	Mohave	2004106425	5299: 89	36N 6W 21
AZ104	AMC363124	Mohave	2004106426	5299: 91	36N 6W 21
AZ105	AMC363125	Mohave	2004106427	5299: 93	36N 6W 21
AZ106	AMC363126	Mohave	2004106428	5299: 95	36N 6W 21
AZ107	AMC363127	Mohave	2004106429	5299: 97	36N 6W 21
AZ108	AMC363128	Mohave	2004106430	5299: 99	36N 6W 21
AZ109	AMC363129	Mohave	2004106431	5299: 101	36N 6W 30
AZ110	AMC363130	Mohave	2004106432	5299: 103	36N 6W 30
AZ111	AMC363131	Mohave	2004106433	5299: 105	36N 6W 30
AZ112	AMC363132	Mohave	2004106434	5299: 107	36N 6W 30
AZ113	AMC363133	Mohave	2004106435	5299: 109	36N 6W 29
AZ114	AMC363134	Mohave	2004106436	5299: 111	36N 6W 29
AZ115	AMC363135	Mohave	2004106437	5299: 113	36N 6W 29
AZ116	AMC363136	Mohave	2004106438	5299: 115	36N 6W 29
AZ248	AMC363137	Mohave	2004106439	5299: 117	36N 6W 21
AZ249	AMC363138	Mohave	2004106440	5299: 119	36N 6W 21
AZ250	AMC363139	Mohave	2004106441	5299: 121	36N 6W 21
AZ117	AMC363140	Coconino	3293145	:	39N 2W 5
AZ118	AMC363141	Coconino	3293146	:	39N 2W 5
AZ284	AMC363142	Coconino	3293147	:	39N 2W 5
AZ285	AMC363143	Coconino	3293148	:	39N 2W 5
AZ286	AMC363144	Coconino	3293149	:	39N 2W 5
AZ287	AMC363145	Coconino	3293150	:	39N 2W 5

2008 JUL 23 A 11: 28

RECEIVED
 BLM AZ STATE OFFICE

PROPERTY ARIZONA

Energy Metals Corporation (US)
2008-2009 Claim Maintenance Filing

Claim Name and Number	BLM Serial #	County	County Instrument #	Book : page #	Township - Range - Sections
AZ288	AMC363146	Coconino	3293151	:	39N 2W 5
AZ289	AMC363147	Coconino	3293152	:	39N 2W 5
AZ301	AMC363148	Coconino	3293141	:	28N 6E 11
AZ302	AMC363149	Coconino	3293142	:	28N 6E 11
AZ304	AMC363150	Coconino	3293143	:	28N 6E 11
AZ305	AMC363151	Coconino	3293144	:	28N 6E 11
AZ322	AMC363152	Coconino	3293136	:	28N 6E 9
AZ323	AMC363153	Coconino	3293137	:	28N 6E 9
AZ324	AMC363154	Coconino	3293138	:	28N 6E 9
AZ325	AMC363155	Coconino	3293139	:	28N 6E 9
AZ326	AMC363156	Coconino	3293140	:	28N 6E 9
AZ327	AMC363157	Coconino	3293131	:	28N 4E 20
AZ328	AMC363158	Coconino	3293132	:	28N 4E 20, 21
AZ329	AMC363159	Coconino	3293133	:	28N 4E 21
AZ331	AMC363160	Coconino	3293134	:	28N 4E 20,21,28,29
AZ332	AMC363161	Coconino	3293135	:	28N 4E 21, 28
AZ334	AMC363162	Coconino	3293125	:	28N 6E 6
AZ335	AMC363163	Coconino	3293126	:	28N 6E 6
AZ336	AMC363164	Coconino	3293127	:	28N 6E 6
AZ338	AMC363165	Coconino	3293128	:	28N 6E 6
AZ339	AMC363166	Coconino	3293129	:	28N 6E 6
AZ340	AMC363167	Coconino	3293130	:	28N 6E 6
AZ55	AMC363324	Mohave	2004106390	5299: 19	38N 4W 25
AZ56	AMC363325	Mohave	2004106391	5299: 21	38N 4W 25
AZ57	AMC363326	Mohave	2004106392	5299: 23	38N 4W 25
AZ58	AMC363327	Mohave	2004106393	5299: 25	38N 4W 25
AZ59	AMC363328	Mohave	2004106394	5299: 27	38N 4W 25
AZ60	AMC363329	Mohave	2004106395	5299: 29	38N 4W 25
AZ61	AMC363330	Mohave	2004106396	5299: 31	38N 4W 27
AZ62	AMC363331	Mohave	2004106397	5299: 33	38N 4W 27
AZ63	AMC363332	Mohave	2004106398	5299: 35	38N 4W 27
AZ64	AMC363333	Mohave	2004106399	5299: 37	38N 4W 27
AZ65	AMC363334	Mohave	2004106400	5299: 39	38N 4W 27
AZ66	AMC363335	Mohave	2004106401	5299: 41	38N 4W 27
AZ67	AMC363336	Mohave	2004106402	5299: 43	38N 4W 26
AZ68	AMC363337	Mohave	2004106403	5299: 45	38N 4W 26
AZ69	AMC363338	Mohave	2004106404	5299: 47	38N 4W 26

2008 JUL 23 11:28

RECEIVED
BLM AZ STATE OFFICE

BLM ARIZONA

Energy Metals Corporation (US)
2008-2009 Claim Maintenance Filing

Claim Name and Number	BLM Serial #	County	County		Book : page #	Township - Range - Sections	
			Instrument #				
AZ70	AMC363339	Mohave	2004106405		5299: 49	38N 4W	26
AZ71	AMC363340	Mohave	2004106406		5299: 51	38N 4W	26
AZ72	AMC363341	Mohave	2004106407		5299: 53	38N 4W	26
AZ73	AMC363342	Mohave	2004106408		5299: 55	38N 4W	34, 35
AZ74	AMC363343	Mohave	2004106409		5299: 57	38N 4W	35
AZ75	AMC363344	Mohave	2004106410		5299: 59	38N 4W	35
AZ84	AMC363345	Mohave	2004106419		5299: 77	38N 4W	17, 20
AZ85	AMC363346	Mohave	2004106420		5299: 79	38N 4W	17
AZ86	AMC363347	Mohave	2004106421		5299: 81	38N 4W	17, 20
AZ87	AMC363348	Mohave	2004106422		5299: 83	38N 4W	17
AZ88	AMC363349	Mohave	2004106423		5299: 85	38N 4W	17, 20
AZ89	AMC363350	Mohave	2004106424		5299: 87	38N 4W	17
AZ91	AMC363351	Coconino	3293159	:		39N 2W	13
AZ92	AMC363352	Coconino	3293160	:		39N 2W	13
AZ93	AMC363353	Coconino	3293161	:		39N 2W	13
AZ94	AMC363354	Coconino	3293162	:		39N 2W	13
AZ95	AMC363355	Coconino	3293163	:		39N 2W	13
AZ96	AMC363356	Coconino	3293164	:		39N 2W	13
AZ203	AMC363357	Mohave	2004106442		5299: 123	36N 5W	19
AZ204	AMC363358	Mohave	2004106443		5299: 125	36N 5W	19
AZ205	AMC363359	Mohave	2004106444		5299: 127	36N 5W	19
AZ206	AMC363360	Mohave	2004106445		5299: 129	35N 6W	3
AZ207	AMC363361	Mohave	2004106446		5299: 131	35N 6W	3
AZ208	AMC363362	Mohave	2004106447		5299: 133	35N 6W	3
AZ209	AMC363363	Mohave	2004106448		5299: 135	35N 6W	3
AZ210	AMC363364	Mohave	2004106449		5299: 137	36N 6W	34
AZ211	AMC363365	Mohave	2004106450		5299: 139	35N 6W	3
AZ212	AMC363366	Mohave	2004106451		5299: 141	35N 6W	3
AZ213	AMC363367	Mohave	2004106452		5299: 143	35N 6W	3
AZ214	AMC363368	Mohave	2004106453		5299: 145	35N 6W	3
AZ215	AMC363369	Mohave	2004106454		5299: 147	35N 6W	6
AZ216	AMC363370	Mohave	2004106455		5299: 149	35N 6W	6
AZ217	AMC363371	Mohave	2004106456		5299: 151	35N 6W	6, 7
AZ218	AMC363372	Mohave	2004106457		5299: 153	35N 6W	7
AZ219	AMC363373	Mohave	2004106458		5299: 155	35N 6W	7
AZ220A	AMC363374	Mohave	2004106459		5299: 157	35N 6W	5, 6
AZ221A	AMC363375	Mohave	2004106460		5299: 159	35N 6W	5, 6

2008 JUL 23 A 11: 28

RECEIVED
BLM AZ STATE OFFICE

Energy Metals Corporation (US)
2008-2009 Claim Maintenance Filing

Claim Name and Number	BLM Serial #	County	County Instrument #	Book : page #	Township - Range - Sections
AZ222A	AMC363376	Mohave	2004106461	5299: 161	35N 6W 5,6,7,8
AZ223A	AMC363377	Mohave	2004106462	5299: 163	35N 6W 7,8
AZ224A	AMC363378	Mohave	2004106463	5299: 165	35N 6W 7,8
AZ220	AMC363379	Mohave	2004106464	5299: 167	37N 3W 17
AZ221	AMC363380	Mohave	2004106465	5299: 169	37N 3W 17
AZ222	AMC363381	Mohave	2004106466	5299: 171	37N 3W 17
AZ223	AMC363382	Mohave	2004106467	5299: 173	37N 3W 17
AZ224	AMC363383	Mohave	2004106468	5299: 175	37N 3W 16, 17
AZ225	AMC363384	Mohave	2004106469	5299: 177	38N 3W 19, 20
AZ226	AMC363385	Mohave	2004106470	5299: 179	38N 3W 19, 20
AZ227	AMC363386	Mohave	2004106471	5299: 181	38N 3W 19, 20
AZ228	AMC363387	Mohave	2004106472	5299: 183	38N 3W 19, 20
AZ229	AMC363388	Mohave	2004106473	5299: 185	38N 3W 20
AZ230	AMC363389	Mohave	2004106474	5299: 187	38N 3W 20
AZ231	AMC363390	Mohave	2004106475	5299: 189	38N 3W 20
AZ232	AMC363391	Mohave	2004106476	5299: 191	38N 3W 20
AZ233	AMC363392	Mohave	2004106477	5299: 193	38N 3W 20
AZ234	AMC363393	Mohave	2004106478	5299: 195	38N 3W 20
AZ248	AMC363407	Mohave	2004106492	5299: 223	35N 5W 1
AZ249	AMC363408	Mohave	2004106493	5299: 225	35N 5W 1
AZ250	AMC363409	Mohave	2004106494	5299: 227	35N 5W 1
AZ251	AMC363410	Mohave	2004106495	5299: 229	35N 4W 6
AZ252	AMC363411	Mohave	2004106496	5299: 231	35N 5W 12
AZ253	AMC363412	Mohave	2004106497	5299: 233	35N 5W 12
AZ254	AMC363413	Mohave	2004106498	5299: 235	35N 5W 12
AZ255	AMC363414	Mohave	2004106499	5299: 237	35N 4W 7
AZ256	AMC363415	Mohave	2004106500	5299: 239	35N 6W 8
AZ257	AMC363416	Mohave	2004106501	5299: 241	35N 6W 8
AZ258	AMC363417	Mohave	2004106502	5299: 243	35N 6W 9
AZ259	AMC363418	Mohave	2004106503	5299: 245	35N 6W 9
AZ260	AMC363419	Mohave	2004106504	5299: 247	35N 6W 17
AZ261	AMC363420	Mohave	2004106505	5299: 249	35N 6W 17
AZ262	AMC363421	Mohave	2004106506	5299: 251	35N 6W 16
AZ263	AMC363422	Mohave	2004106507	5299: 253	35N 6W 16
AZ264	AMC363423	Mohave	2004106508	5299: 255	35N 7W 14
AZ265	AMC363424	Mohave	2004106509	5299: 257	35N 7W 14
AZ266	AMC363425	Mohave	2004106510	5299: 259	35N 7W 14

2008 JUL 23 11:21

RECEIVED
BLM AZ STATE OFFICE

Energy Metals Corporation (US)
 2008-2009 Claim Maintenance Filing

Claim Name and Number	BLM Serial #	County	Instrument #	Book : page #	Township - Range - Sections
AZ267	AMC363426	Mohave	2004106511	5299: 261	35N 7W 14
AZ268	AMC363427	Mohave	2004106512	5299: 263	35N 7W 23
AZ269	AMC363428	Mohave	2004106513	5299: 265	35N 7W 13, 14
AZ270	AMC363429	Mohave	2004106514	5299: 267	35N 7W 13, 14
AZ271	AMC363430	Mohave	2004106515	5299: 269	35N 7W 13, 14
AZ272	AMC363431	Mohave	2004106516	5299: 271	35N 7W 13, 14
AZ273	AMC363432	Mohave	2004106517	5299: 273	35N 7W 23, 24
AZ274	AMC363433	Mohave	2004106518	5299: 275	38N 6W 28
AZ275	AMC363434	Mohave	2004106519	5299: 277	38N 6W 28
AZ276	AMC363435	Mohave	2004106520	5299: 279	38N 6W 28
AZ277	AMC363436	Mohave	2004106521	5299: 281	38N 6W 33
AZ278	AMC363437	Mohave	2004106522	5299: 283	38N 6W 33
AZ279	AMC363438	Mohave	2004106523	5299: 285	38N 6W 28
AZ280	AMC363439	Mohave	2004106524	5299: 287	38N 6W 28
AZ281	AMC363440	Mohave	2004106525	5299: 289	38N 6W 28
AZ282	AMC363441	Mohave	2004106526	5299: 291	38N 6W 33
AZ283	AMC363442	Mohave	2004106527	5299: 293	38N 6W 33
AZ290	AMC363443	Coconino	3293165	:	39N 1W 18
AZ291	AMC363444	Coconino	3293166	:	39N 1W 18
AZ292	AMC363445	Coconino	3293167	:	39N 1W 18
AZ293	AMC363446	Coconino	3293168	:	39N 1W 18
AZ294	AMC363447	Coconino	3293169	:	39N 1W 18
AZ295	AMC363448	Coconino	3293170	:	39N 1W 18
AZ235	AMC368816	Mohave	2005144525	6026: 794	35N 5W 14
AZ236	AMC368817	Mohave	2005144526	6026: 796	35N 5W 14
AZ237	AMC368818	Mohave	2005144527	6026: 798	35N 5W 14
AZ238	AMC368819	Mohave	2005144528	6026: 800	35N 5W 14
AZ239	AMC368820	Mohave	2005144529	6026: 802	35N 5W 14
AZ240	AMC368821	Mohave	2005144530	6026: 804	35N 5W 14
AZ241	AMC368822	Mohave	2005144531	6026: 806	35N 5W 14
AZ242	AMC368823	Mohave	2005144532	6026: 808	35N 5W 14
AZ243	AMC368824	Mohave	2005144533	6026: 810	35N 5W 14
AZ244	AMC368825	Mohave	2005144534	6026: 812	35N 5W 14
AZ245	AMC368826	Mohave	2005144535	6026: 814	35N 5W 13, 14
AZ245A	AMC368827	Mohave	2005144536	6026: 816	35N 5W 13, 14
AZ245B	AMC368828	Mohave	2005144537	6026: 818	35N 5W 13, 14
AZ245C	AMC368829	Mohave	2005144538	6026: 820	35N 5W 13, 14

PHOENIX, ARIZONA

2008 JUL 23 A 11: 21

RECEIVED
 B.L.M. AZ STATE OFFICE

Energy Metals Corporation (US)
 2008-2009 Claim Maintenance Filing

Claim Name and Number	BLM Serial #	County	County Instrument #	Book : page #	Township - Range - Sections
AZ246	AMC368830	Mohave	2005144539	6026: 822	35N 5W 13
AZ247	AMC368831	Mohave	2005144540	6026: 824	35N 5W 13

Total number AZ claims = 250

Exhibit "A"

Energy Metals Corporation (US)

Energy Metals Corporation (US)
2008-2009 Claim Maintenance Filing

Claim Name and Number	BLM Serial #	County	County Instrument #	Book : page #	Township - Range - Sections
DW Claim Group					
DW#1	AMC375060	La Paz	2006-06993	: 10N 14W	36
DW#2	AMC375061	La Paz	2006-06994	: 10N 14W	25,36
DW#3	AMC375062	La Paz	2006-06995	: 10N 14W	36
DW#4	AMC375063	La Paz	2006-06996	: 10N 14W	25,36
DW#5	AMC375064	La Paz	2006-06997	: 10N 14W	36
DW#6	AMC375065	La Paz	2006-06998	: 10N 14W	25,36
DW#7	AMC375066	La Paz	2006-06999	: 10N 14W	36
DW#8	AMC375067	La Paz	2006-07000	: 10N 14W	25,36
DW#9	AMC375068	La Paz	2006-07001	: 10N 14W	36
DW#10	AMC375069	La Paz	2006-07002	: 10N 14W	25,36
DW#11	AMC375070	La Paz	2006-07003	: 10N 14W	36
DW#12	AMC375071	La Paz	2006-07004	: 10N 14W	25,36
DW#13	AMC375072	La Paz	2006-07005	: 10N 14W	36
DW#14	AMC375073	La Paz	2006-07006	: 10N 14W	25,36
DW#15	AMC375074	La Paz	2006-07007	: 10N 14W	36
DW#16	AMC375075	La Paz	2006-07008	: 10N 14W	25,36
DW#17	AMC375076	La Paz	2006-07009	: 10N 14W	36
DW#18	AMC375077	La Paz	2006-07010	: 10N 14W	25,26,35,36
DW#19	AMC375078	La Paz	2006-07011	: 10N 14W	25
DW#20	AMC375079	La Paz	2006-07012	: 10N 14W	25
DW#21	AMC375080	La Paz	2006-07013	: 10N 14W	25
DW#22	AMC375081	La Paz	2006-07014	: 10N 14W	25
DW#23	AMC375082	La Paz	2006-07015	: 10N 14W	25
DW#24	AMC375083	La Paz	2006-07016	: 10N 14W	25
DW#25	AMC375084	La Paz	2006-07017	: 10N 14W	25
DW#26	AMC375085	La Paz	2006-07018	: 10N 14W	25
DW#27	AMC375086	La Paz	2006-07019	: 10N 14W	25
DW#28	AMC375087	La Paz	2006-07020	: 10N 14W	25
DW#29	AMC375088	La Paz	2006-07021	: 10N 14W	25

2008 JUL 23 A 11: 27

RECEIVED
BLM, AZ STATE OFFICE

Energy Metals Corporation (US)
 2008-2009 Claim Maintenance Filing

Claim Name and Number	BLM Serial #	County	County		Township - Range - Sections		
			Instrument #	Book : page #			
DW#30	AMC375089	La Paz	2006-07022	:	10N	14W	25
DW#31	AMC375090	La Paz	2006-07023	:	10N	14W	25
DW#32	AMC375091	La Paz	2006-07024	:	10N	14W	25
DW#33	AMC375092	La Paz	2006-07025	:	10N	14W	25
DW#34	AMC375093	La Paz	2006-07026	:	10N	14W	25
DW#35	AMC375094	La Paz	2006-07027	:	10N	14W	25,26
DW#36	AMC375095	La Paz	2006-07028	:	10N	14W	25,26

Total number DW claims = 36

ENTERED INTO COMPUTER
 AUG 27 2008 PB

2008 JUL 23 A 11: 27

RECEIVED
 B.L.M. AZ STATE OFFICE

PHOENIX, ARIZONA

United States Department of the Interior
Bureau of Land Management
 BUSINESS & SUPPORT SVCS DIV
 ONE N CENTRAL AVE SUITE 800
 PHOENIX, AZ 85004 -4427
 Phone: (602) 417-9200

Receipt

No: 1746751

Transaction #: 1803907		ENTERED INTO COMPUTER
Date of Transaction: 07/23/2008		
CUSTOMER:	ENERGY METALS CORPORATION (US) P O BOX 3215 EVERGREEN, CO 80437	AUG 27 2008 PB VERIFIED 2

LINE #	QTY	DESCRIPTION	REMARKS	UNIT PRICE	TOTAL
1	1.00	LOCATABLE MINERALS / MINING CLAIMS- NOT NEW-UNADJUD, ONE AUTH NO. ONLY / MINING CLAIM MONEY RECEIVED (455) CASES: AMC361830/\$35750.00	2009 MAINT (286)	- n/a -	35750.00
TOTAL:					\$35,750.00

PAYMENT INFORMATION			
1	AMOUNT:	\$35,750.00	POSTMARKED: N/A
	TYPE:	CHECK	RECEIVED: 07/23/2008
	CHECK NO:	2981	
	NAME:	ENERGY METALS CORPORATION (US) P O BOX 3215 EVERGREEN CO 80437	

REMARKS

This receipt was generated by the automated BLM Collections and Billing System and is a paper representation of a portion of the official electronic record contained therein.

Message:

286 ROWS RETRIEVED

CBS Export Results Report

Include Resolved Records

Record Status

- Error Records (E/M/I)
- Accepted Records (A/W)
- "On Hold" Records (H)
- All Records (for s/n or receipt nr)
- Exported, No Results From CBS
- New (not yet exported)

Search Criteria

Enter export Date (mm/dd/yyyy) ALL
 Serial Number match (optional)
 Receipt Nr (optional) 1535597
 Export Nr (exclusive)
 LR2000 User (defaults to login) ALL

Responsible Area (Errors Only)

- User (U,X)
- Programmer (P,X)
- All (U,P,X)

Query

Reset

[User Guide](#)

	Resend?	Export Nr	A/D	Serial Nr	Mult	Code	\$ Amount	Remarks	Receipt Nr	LR2000 User	#Msg	Resolved?	OK	Stat1
1	<input type="checkbox"/>	1299894	A	AMC361830		582	125.00	2008	1535597	P5BROWN		<input type="checkbox"/>		

ENERGY METALS CORPORATION (US)

P. O. Box 3215
Evergreen, CO 80437
303-679-3147

August 1, 2007

United States Department of the Interior
Bureau of Land Management
Arizona State Office
One North Central Avenue, Suite 800
Phoenix, AZ 85004-4427

VIA: Federal Express

RE: Mining Claim Maintenance Fees for Assessment Year Ending September 1, 2008.

Dear Sir or Madam,

Enclosed is Energy Metals Corporation (US)'s check #001220 in the amount of \$35,750.00, which serves as payment of the Maintenance Fees of \$125.00 for each of the 286 unpatented claims more particularly described on the claim lists (Exhibit A) attached hereto.

This letter is evidence of owner's intention to hold such claims through the assessment year ending on September 1, 2008.

<u>Claim Group</u>	<u>County</u>	<u>Number of Claims</u>
AZ	Mohave & Coconino Counties	250
DW	LaPaz County	36
	Total Claims	286

Please return receipts and date stamped copies to me at the above address. If you have any questions concerning this filing please call me at the number listed above.

Sincerely,



Gordon R. Peake, CPL
Vice President of Lands

PHOENIX, AZ

2007 AUG -2 A 10: 58

RECEIVED
B.L.M. AZ STATE OFFICE

Exhibit "A"

Energy Metals Corporation (US)

Energy Metals Corporation (US)
2007-2008 Claim Maintenance Filing

Claim Name and Number	BLM Serial #	County	County Instrument #	Book : page #	Township - Range - Sections		
AZ Claim Group							
AZ1	AMC361830	Coconino	3269248	:	29N	3E	21
AZ2	AMC361831	Coconino	3269249	:	29N	3E	21
AZ3	AMC361832	Coconino	3269250	:	29N	3E	21
AZ4	AMC361833	Coconino	3269251	:	29N	3E	21
AZ7	AMC361834	Coconino	3269252	:	28N	3E	14
AZ8	AMC361835	Coconino	3269253	:	28N	3E	14
AZ9	AMC361836	Coconino	3269254	:	28N	3E	14
AZ10	AMC361837	Coconino	3269255	:	28N	3E	14
AZ15	AMC361838	Coconino	3269256	:	28N	3E	4
AZ16	AMC361839	Coconino	3269257	:	28N	3E	4
AZ17	AMC361840	Coconino	3269258	:	28N	3E	4
AZ18	AMC361841	Coconino	3269259	:	28N	3E	4
AZ19	AMC361842	Coconino	3269260	:	28N	3E	4
		Coconino		:	29N	3E	32,33
AZ20	AMC361843	Coconino	3269261	:	29N	3E	33
		Coconino		:	28N	3E	4
AZ27	AMC361844	Coconino	3269262	:	29N	3E	32, 33
AZ29	AMC361845	Coconino	3269263	:	29N	3E	32, 33
AZ31	AMC361846	Coconino	3269264	:	29N	3E	32, 33
AZ33	AMC361847	Coconino	3269265	:	29N	3E	32, 33
AZ47	AMC361849	Coconino	3269267	:	29N	3E	2
AZ48	AMC361850	Coconino	3269268	:	29N	3E	2
AZ51	AMC361851	Coconino	3269269	:	29N	3E	2
AZ52	AMC361852	Coconino	3269270	:	29N	3E	2
AZ53	AMC361853	Coconino	3269271	:	29N	3E	2
AZ54	AMC361854	Coconino	3269272	:	29N	3E	2
AZ13	AMC362776	Coconino	3287509	:	28N	3E	2
AZ14	AMC362777	Coconino	3287512	:	28N	3E	2
AZ119	AMC362778	Coconino	3287511	:	28N	3E	2

RECEIVED
 B.L.M. AZ STATE OFFICE
 2007 AUG 28 10:58 AM
 PHOENIX, AZ

29

Energy Metals Corporation (US)
2007-2008 Claim Maintenance Filing

Claim Name and Number	BLM Serial #	County	County Instrument #	Book : page #	Township - Range - Sections
AZ120	AMC362779	Coconino	3287510	:	29N 3E 33
		Coconino		:	28N 3E 4
AZ307	AMC362780	Coconino	3287529	:	28N 6E 19
AZ308	AMC362781	Coconino	3287528	:	28N 6E 19
AZ309	AMC362782	Coconino	3287527	:	28N 6E 19
AZ310	AMC362783	Coconino	3287526	:	28N 6E 19, 30
AZ311	AMC362784	Coconino	3287525	:	28N 6E 30
AZ312	AMC362785	Coconino	3287524	:	28N 6E 19, 20
AZ313	AMC362786	Coconino	3287523	:	28N 6E 19, 20, 29, 30
AZ314	AMC362787	Coconino	3287522	:	28N 6E 29, 30
AZ315	AMC362788	Coconino	3287517	:	29N 6E 33
AZ316	AMC362789	Coconino	3287516	:	29N 6E 33
AZ317	AMC362790	Coconino	3287515	:	29N 6E 33
AZ318	AMC362791	Coconino	3287514	:	29N 6E 33
AZ319	AMC362792	Coconino	3287513	:	29N 6E 33
AZ320	AMC362793	Coconino	3287518	:	29N 6E 33
AZ353	AMC362794	Coconino	3287536	:	28N 6E 20
AZ354	AMC362795	Coconino	3287535	:	28N 6E 20
AZ355	AMC362796	Coconino	3287534	:	28N 6E 20
AZ356	AMC362797	Coconino	3287533	:	28N 6E 20
AZ357	AMC362798	Coconino	3287532	:	28N 6E 20, 21
AZ358	AMC362799	Coconino	3287531	:	28N 5E 25
AZ359	AMC362800	Coconino	3287530	:	28N 5E 25
AZ360	AMC362801	Coconino	3287521	:	28N 6E 20
AZ361	AMC362802	Coconino	3287520	:	28N 6E 20
AZ362	AMC362803	Coconino	3287519	:	28N 6E 20, 21
AZ363	AMC362804	Coconino	3287537	:	28N 6E 20, 21
AZ342	AMC363099	Coconino	3293196	:	28N 6E 26
AZ343	AMC363100	Coconino	3293197	:	28N 6E 26
AZ344	AMC363101	Coconino	3293198	:	28N 6E 25
AZ345	AMC363102	Coconino	3293199	:	28N 6E 25
AZ346	AMC363103	Coconino	3293200	:	28N 6E 25
AZ348	AMC363104	Coconino	3293201	:	28N 6E 26
AZ349	AMC363105	Coconino	3293202	:	28N 6E 26
AZ350	AMC363106	Coconino	3293203	:	28N 6E 26
AZ351	AMC363107	Coconino	3293204	:	28N 6E 26
AZ352	AMC363108	Coconino	3293205	:	28N 6E 26

RECEIVED
 B.L.M. AZ STATE OFFICE
 PHOENIX, AZ
 2007 AUG -2 A 10:58
 Page 8 of 8



Energy Metals Corporation (US)
 2007-2008 Claim Maintenance Filing

Claim Name and Number	BLM Serial #	County	Instrument #	Book : page #	Township - Range - Sections
AZ77	AMC363109	Mohave	2004106411	5299: 61	38N 4W 14
AZ79	AMC363110	Mohave	2004106412	5299: 63	38N 4W 14
AZ81	AMC363111	Mohave	2004106413	5299: 65	38N 4W 14
AZ83	AMC363112	Mohave	2004106414	5299: 67	38N 4W 14
AZ90	AMC363113	Mohave	2004106415	5299: 69	38N 4W 14
AZ200	AMC363114	Mohave	2004106416	5299: 71	38N 4W 13
AZ201	AMC363115	Mohave	2004106417	5299: 73	38N 4W 13
AZ202	AMC363116	Mohave	2004106418	5299: 75	38N 4W 13
AZ97	AMC363117	Coconino	3293153	:	39N 2W 18
AZ98	AMC363118	Coconino	3293154	:	39N 2W 18
AZ99	AMC363119	Coconino	3293155	:	39N 2W 18
AZ100	AMC363120	Coconino	3293156	:	39N 2W 18
AZ101	AMC363121	Coconino	3293157	:	39N 2W 18
AZ102	AMC363122	Coconino	3293158	:	39N 2W 18
AZ103	AMC363123	Mohave	2004106425	5299: 89	36N 6W 21
AZ104	AMC363124	Mohave	2004106426	5299: 91	36N 6W 21
AZ105	AMC363125	Mohave	2004106427	5299: 93	36N 6W 21
AZ106	AMC363126	Mohave	2004106428	5299: 95	36N 6W 21
AZ107	AMC363127	Mohave	2004106429	5299: 97	36N 6W 21
AZ108	AMC363128	Mohave	2004106430	5299: 99	36N 6W 21
AZ109	AMC363129	Mohave	2004106431	5299: 101	36N 6W 30
AZ110	AMC363130	Mohave	2004106432	5299: 103	36N 6W 30
AZ111	AMC363131	Mohave	2004106433	5299: 105	36N 6W 30
AZ112	AMC363132	Mohave	2004106434	5299: 107	36N 6W 30
AZ113	AMC363133	Mohave	2004106435	5299: 109	36N 6W 29
AZ114	AMC363134	Mohave	2004106436	5299: 111	36N 6W 29
AZ115	AMC363135	Mohave	2004106437	5299: 113	36N 6W 29
AZ116	AMC363136	Mohave	2004106438	5299: 115	36N 6W 29
AZ248	AMC363137	Mohave	2004106439	5299: 117	36N 6W 21
AZ249	AMC363138	Mohave	2004106440	5299: 119	36N 6W 21
AZ250	AMC363139	Mohave	2004106441	5299: 121	36N 6W 21
AZ117	AMC363140	Coconino	3293145	:	39N 2W 5
AZ118	AMC363141	Coconino	3293146	:	39N 2W 5
AZ284	AMC363142	Coconino	3293147	:	39N 2W 5
AZ285	AMC363143	Coconino	3293148	:	39N 2W 5
AZ286	AMC363144	Coconino	3293149	:	39N 2W 5
AZ287	AMC363145	Coconino	3293150	:	39N 2W 5

RECEIVED
 B.L.M. AZ STATE OFFICE
 2007 AUG - 2 A 0:58
 PHOENIX, AZ
 Page 3 of 8



Energy Metals Corporation (US)
2007-2008 Claim Maintenance Filing

Claim Name and Number	BLM Serial #	County	County Instrument #	Book : page #	Township - Range - Sections
AZ288	AMC363146	Coconino	3293151	:	39N 2W 5
AZ289	AMC363147	Coconino	3293152	:	39N 2W 5
AZ301	AMC363148	Coconino	3293141	:	28N 6E 11
AZ302	AMC363149	Coconino	3293142	:	28N 6E 11
AZ304	AMC363150	Coconino	3293143	:	28N 6E 11
AZ305	AMC363151	Coconino	3293144	:	28N 6E 11
AZ322	AMC363152	Coconino	3293136	:	28N 6E 9
AZ323	AMC363153	Coconino	3293137	:	28N 6E 9
AZ324	AMC363154	Coconino	3293138	:	28N 6E 9
AZ325	AMC363155	Coconino	3293139	:	28N 6E 9
AZ326	AMC363156	Coconino	3293140	:	28N 6E 9
AZ327	AMC363157	Coconino	3293131	:	28N 4E 20
AZ328	AMC363158	Coconino	3293132	:	28N 4E 20, 21
AZ329	AMC363159	Coconino	3293133	:	28N 4E 21
AZ331	AMC363160	Coconino	3293134	:	28N 4E 20,21,28,29
AZ332	AMC363161	Coconino	3293135	:	28N 4E 21, 28
AZ334	AMC363162	Coconino	3293125	:	28N 6E 6
AZ335	AMC363163	Coconino	3293126	:	28N 6E 6
AZ336	AMC363164	Coconino	3293127	:	28N 6E 6
AZ338	AMC363165	Coconino	3293128	:	28N 6E 6
AZ339	AMC363166	Coconino	3293129	:	28N 6E 6
AZ340	AMC363167	Coconino	3293130	:	28N 6E 6
AZ55	AMC363324	Mohave	2004106390	5299: 19	38N 4W 25
AZ56	AMC363325	Mohave	2004106391	5299: 21	38N 4W 25
AZ57	AMC363326	Mohave	2004106392	5299: 23	38N 4W 25
AZ58	AMC363327	Mohave	2004106393	5299: 25	38N 4W 25
AZ59	AMC363328	Mohave	2004106394	5299: 27	38N 4W 25
AZ60	AMC363329	Mohave	2004106395	5299: 29	38N 4W 25
AZ61	AMC363330	Mohave	2004106396	5299: 31	38N 4W 27
AZ62	AMC363331	Mohave	2004106397	5299: 33	38N 4W 27
AZ63	AMC363332	Mohave	2004106398	5299: 35	38N 4W 27
AZ64	AMC363333	Mohave	2004106399	5299: 37	38N 4W 27
AZ65	AMC363334	Mohave	2004106400	5299: 39	38N 4W 27
AZ66	AMC363335	Mohave	2004106401	5299: 41	38N 4W 27
AZ67	AMC363336	Mohave	2004106402	5299: 43	38N 4W 26
AZ68	AMC363337	Mohave	2004106403	5299: 45	38N 4W 26
AZ69	AMC363338	Mohave	2004106404	5299: 47	38N 4W 26

RECEIVED
 B.L.M. AZ STATE OFFICE
 2007 AUG - 29 A 0:58
 PHOENIX, AZ

37

Energy Metals Corporation (US)
2007-2008 Claim Maintenance Filing

Claim Name and Number	BLM Serial #	County	Instrument #	Book : page #	Township - Range - Sections
AZ70	AMC363339	Mohave	2004106405	5299: 49	38N 4W 26
AZ71	AMC363340	Mohave	2004106406	5299: 51	38N 4W 26
AZ72	AMC363341	Mohave	2004106407	5299: 53	38N 4W 26
AZ73	AMC363342	Mohave	2004106408	5299: 55	38N 4W 34, 35
AZ74	AMC363343	Mohave	2004106409	5299: 57	38N 4W 35
AZ75	AMC363344	Mohave	2004106410	5299: 59	38N 4W 35
AZ84	AMC363345	Mohave	2004106419	5299: 77	38N 4W 17, 20
AZ85	AMC363346	Mohave	2004106420	5299: 79	38N 4W 17
AZ86	AMC363347	Mohave	2004106421	5299: 81	38N 4W 17, 20
AZ87	AMC363348	Mohave	2004106422	5299: 83	38N 4W 17
AZ88	AMC363349	Mohave	2004106423	5299: 85	38N 4W 17, 20
AZ89	AMC363350	Mohave	2004106424	5299: 87	38N 4W 17
AZ91	AMC363351	Coconino	3293159	:	39N 2W 13
AZ92	AMC363352	Coconino	3293160	:	39N 2W 13
AZ93	AMC363353	Coconino	3293161	:	39N 2W 13
AZ94	AMC363354	Coconino	3293162	:	39N 2W 13
AZ95	AMC363355	Coconino	3293163	:	39N 2W 13
AZ96	AMC363356	Coconino	3293164	:	39N 2W 13
AZ203	AMC363357	Mohave	2004106442	5299: 123	36N 5W 19
AZ204	AMC363358	Mohave	2004106443	5299: 125	36N 5W 19
AZ205	AMC363359	Mohave	2004106444	5299: 127	36N 5W 19
AZ206	AMC363360	Mohave	2004106445	5299: 129	35N 6W 3
AZ207	AMC363361	Mohave	2004106446	5299: 131	35N 6W 3
AZ208	AMC363362	Mohave	2004106447	5299: 133	35N 6W 3
AZ209	AMC363363	Mohave	2004106448	5299: 135	35N 6W 3
AZ210	AMC363364	Mohave	2004106449	5299: 137	36N 6W 34
AZ211	AMC363365	Mohave	2004106450	5299: 139	35N 6W 3
AZ212	AMC363366	Mohave	2004106451	5299: 141	35N 6W 3
AZ213	AMC363367	Mohave	2004106452	5299: 143	35N 6W 3
AZ214	AMC363368	Mohave	2004106453	5299: 145	35N 6W 3
AZ215	AMC363369	Mohave	2004106454	5299: 147	35N 6W 6
AZ216	AMC363370	Mohave	2004106455	5299: 149	35N 6W 6
AZ217	AMC363371	Mohave	2004106456	5299: 151	35N 6W 6
AZ218	AMC363372	Mohave	2004106457	5299: 153	35N 6W 6
AZ219	AMC363373	Mohave	2004106458	5299: 155	35N 6W 6
AZ220A	AMC363374	Mohave	2004106459	5299: 157	35N 6W 6
AZ221A	AMC363375	Mohave	2004106460	5299: 159	35N 6W 6

RECEIVED
 B.L.M. AZ STATE OFFICE
 2007 AUG - 2 A 10:58
 PHOENIX, AZ

37

Energy Metals Corporation (US)
2007-2008 Claim Maintenance Filing

Claim Name and Number	BLM Serial #	County	County Instrument #	Book : page #	Township - Range - Sections
AZ222A	AMC363376	Mohave	2004106461	5299: 161	35N 6W 5,6,7,8
AZ223A	AMC363377	Mohave	2004106462	5299: 163	35N 6W 7,8
AZ224A	AMC363378	Mohave	2004106463	5299: 165	35N 6W 7,8
AZ220	AMC363379	Mohave	2004106464	5299: 167	37N 3W 17
AZ221	AMC363380	Mohave	2004106465	5299: 169	37N 3W 17
AZ222	AMC363381	Mohave	2004106466	5299: 171	37N 3W 17
AZ223	AMC363382	Mohave	2004106467	5299: 173	37N 3W 17
AZ224	AMC363383	Mohave	2004106468	5299: 175	37N 3W 16, 17
AZ225	AMC363384	Mohave	2004106469	5299: 177	38N 3W 19, 20
AZ226	AMC363385	Mohave	2004106470	5299: 179	38N 3W 19, 20
AZ227	AMC363386	Mohave	2004106471	5299: 181	38N 3W 19, 20
AZ228	AMC363387	Mohave	2004106472	5299: 183	38N 3W 19, 20
AZ229	AMC363388	Mohave	2004106473	5299: 185	38N 3W 20
AZ230	AMC363389	Mohave	2004106474	5299: 187	38N 3W 20
AZ231	AMC363390	Mohave	2004106475	5299: 189	38N 3W 20
AZ232	AMC363391	Mohave	2004106476	5299: 191	38N 3W 20
AZ233	AMC363392	Mohave	2004106477	5299: 193	38N 3W 20
AZ234	AMC363393	Mohave	2004106478	5299: 195	38N 3W 20
AZ248	AMC363407	Mohave	2004106492	5299: 223	35N 5W 1
AZ249	AMC363408	Mohave	2004106493	5299: 225	35N 5W 1
AZ250	AMC363409	Mohave	2004106494	5299: 227	35N 5W 1
AZ251	AMC363410	Mohave	2004106495	5299: 229	35N 4W 6
AZ252	AMC363411	Mohave	2004106496	5299: 231	35N 5W 12
AZ253	AMC363412	Mohave	2004106497	5299: 233	35N 5W 12
AZ254	AMC363413	Mohave	2004106498	5299: 235	35N 5W 12
AZ255	AMC363414	Mohave	2004106499	5299: 237	35N 4W 7
AZ256	AMC363415	Mohave	2004106500	5299: 239	35N 6W 8
AZ257	AMC363416	Mohave	2004106501	5299: 241	35N 6W 8
AZ258	AMC363417	Mohave	2004106502	5299: 243	35N 6W 9
AZ259	AMC363418	Mohave	2004106503	5299: 245	35N 6W 9
AZ260	AMC363419	Mohave	2004106504	5299: 247	35N 6W 9
AZ261	AMC363420	Mohave	2004106505	5299: 249	35N 6W 9
AZ262	AMC363421	Mohave	2004106506	5299: 251	35N 6W 9
AZ263	AMC363422	Mohave	2004106507	5299: 253	35N 6W 9
AZ264	AMC363423	Mohave	2004106508	5299: 255	35N 6W 9
AZ265	AMC363424	Mohave	2004106509	5299: 257	35N 6W 9
AZ266	AMC363425	Mohave	2004106510	5299: 259	35N 6W 9

RECEIVED
 BLM, AZ STATE OFFICE
 2007 AUG - 2 A 10: 58
 PHOENIX, AZ

37

Energy Metals Corporation (US)
 2007-2008 Claim Maintenance Filing

Claim Name and Number	BLM Serial #	County	Instrument #	Book : page #	Township - Range - Sections
AZ267	AMC363426	Mohave	2004106511	5299: 261	35N 7W 14
AZ268	AMC363427	Mohave	2004106512	5299: 263	35N 7W 23
AZ269	AMC363428	Mohave	2004106513	5299: 265	35N 7W 13, 14
AZ270	AMC363429	Mohave	2004106514	5299: 267	35N 7W 13, 14
AZ271	AMC363430	Mohave	2004106515	5299: 269	35N 7W 18, 14
AZ272	AMC363431	Mohave	2004106516	5299: 271	35N 7W 13, 14
AZ273	AMC363432	Mohave	2004106517	5299: 273	35N 7W 23, 24
AZ274	AMC363433	Mohave	2004106518	5299: 275	38N 6W 28
AZ275	AMC363434	Mohave	2004106519	5299: 277	38N 6W 28
AZ276	AMC363435	Mohave	2004106520	5299: 279	38N 6W 28
AZ277	AMC363436	Mohave	2004106521	5299: 281	38N 6W 33
AZ278	AMC363437	Mohave	2004106522	5299: 283	38N 6W 33
AZ279	AMC363438	Mohave	2004106523	5299: 285	38N 6W 28
AZ280	AMC363439	Mohave	2004106524	5299: 287	38N 6W 28
AZ281	AMC363440	Mohave	2004106525	5299: 289	38N 6W 28
AZ282	AMC363441	Mohave	2004106526	5299: 291	38N 6W 33
AZ283	AMC363442	Mohave	2004106527	5299: 293	38N 6W 33
AZ290	AMC363443	Coconino	3293165	:	39N 1W 18
AZ291	AMC363444	Coconino	3293166	:	39N 1W 18
AZ292	AMC363445	Coconino	3293167	:	39N 1W 18
AZ293	AMC363446	Coconino	3293168	:	39N 1W 18
AZ294	AMC363447	Coconino	3293169	:	39N 1W 18
AZ295	AMC363448	Coconino	3293170	:	39N 1W 18
AZ235	AMC368816	Mohave	2005144525	6026: 794	35N 5W 14
AZ236	AMC368817	Mohave	2005144526	6026: 796	35N 5W 14
AZ237	AMC368818	Mohave	2005144527	6026: 798	35N 5W 14
AZ238	AMC368819	Mohave	2005144528	6026: 800	35N 5W 14
AZ239	AMC368820	Mohave	2005144529	6026: 802	35N 5W 14
AZ240	AMC368821	Mohave	2005144530	6026: 804	35N 5W 14
AZ241	AMC368822	Mohave	2005144531	6026: 806	35N 5W 14
AZ242	AMC368823	Mohave	2005144532	6026: 808	35N 5W 14
AZ243	AMC368824	Mohave	2005144533	6026: 810	35N 5W 14
AZ244	AMC368825	Mohave	2005144534	6026: 812	35N 5W 14
AZ245	AMC368826	Mohave	2005144535	6026: 814	35N 5W 14
AZ245A	AMC368827	Mohave	2005144536	6026: 816	35N 5W 14
AZ245B	AMC368828	Mohave	2005144537	6026: 818	35N 5W 14
AZ245C	AMC368829	Mohave	2005144538	6026: 820	35N 5W 14

RECEIVED
 B.L.M. AZ STATE OFFICE
 2007 AUG -2 A 10:58
 PHOENIX, AZ
 Page 8 of 8

37

Energy Metals Corporation (US)
2007-2008 Claim Maintenance Filing

Claim Name and Number	BLM Serial #	County	County Instrument #	Book : page #	Township - Range - Sections
AZ246	AMC368830	Mohave	2005144539	6026: 822	35N 5W 13
AZ247	AMC368831	Mohave	2005144540	6026: 824	35N 5W 13

Total number AZ claims = 250

2

RECEIVED
B.L.M. AZ STATE OFFICE
2007 AUG - 2 A 10: 59
PHOENIX, AZ

Exhibit "A"

Energy Metals Corporation (US)

Energy Metals Corporation (US)
2007-2008 Claim Maintenance Filing

Claim Name and Number	BLM Serial #	County	County Instrument #	Book : page #	Township - Range - Sections
DW Claim Group					
DW#1	AMC375060	La Paz	2006-06993	:	10N 14W 36
DW#2	AMC375061	La Paz	2006-06994	:	10N 14W 25,36
DW#3	AMC375062	La Paz	2006-06995	:	10N 14W 36
DW#4	AMC375063	La Paz	2006-06996	:	10N 14W 25,36
DW#5	AMC375064	La Paz	2006-06997	:	10N 14W 36
DW#6	AMC375065	La Paz	2006-06998	:	10N 14W 25,36
DW#7	AMC375066	La Paz	2006-06999	:	10N 14W 36
DW#8	AMC375067	La Paz	2006-07000	:	10N 14W 25,36
DW#9	AMC375068	La Paz	2006-07001	:	10N 14W 36
DW#10	AMC375069	La Paz	2006-07002	:	10N 14W 25,36
DW#11	AMC375070	La Paz	2006-07003	:	10N 14W 36
DW#12	AMC375071	La Paz	2006-07004	:	10N 14W 25,36
DW#13	AMC375072	La Paz	2006-07005	:	10N 14W 36
DW#14	AMC375073	La Paz	2006-07006	:	10N 14W 25,36
DW#15	AMC375074	La Paz	2006-07007	:	10N 14W 36
DW#16	AMC375075	La Paz	2006-07008	:	10N 14W 25,36
DW#17	AMC375076	La Paz	2006-07009	:	10N 14W 36
DW#18	AMC375077	La Paz	2006-07010	:	10N 14W 25,26,35,36
DW#19	AMC375078	La Paz	2006-07011	:	10N 14W 25
DW#20	AMC375079	La Paz	2006-07012	:	10N 14W 25
DW#21	AMC375080	La Paz	2006-07013	:	10N 14W 25
DW#22	AMC375081	La Paz	2006-07014	:	10N 14W 25
DW#23	AMC375082	La Paz	2006-07015	:	10N 14W 25
DW#24	AMC375083	La Paz	2006-07016	:	10N 14W 25
DW#25	AMC375084	La Paz	2006-07017	:	10N 14W 25
DW#26	AMC375085	La Paz	2006-07018	:	10N 14W 25
DW#27	AMC375086	La Paz	2006-07019	:	10N 14W 25
DW#28	AMC375087	La Paz	2006-07020	:	10N 14W 25
DW#29	AMC375088	La Paz	2006-07021	:	10N 14W 25

RECEIVED
 BLM, AZ STATE OFFICE
 PHOENIX, AZ
 2007 AUG - 2 A 10: 59

29

Energy Metals Corporation (US)
2007-2008 Claim Maintenance Filing

Claim Name and Number	BLM Serial #	County	County Instrument #	Book : page #	Township - Range - Sections
DW#30	AMC375089	La Paz	2006-07022	:	10N 14W 25
DW#31	AMC375090	La Paz	2006-07023	:	10N 14W 25
DW#32	AMC375091	La Paz	2006-07024	:	10N 14W 25
DW#33	AMC375092	La Paz	2006-07025	:	10N 14W 25
DW#34	AMC375093	La Paz	2006-07026	:	10N 14W 25
DW#35	AMC375094	La Paz	2006-07027	:	10N 14W 25,26
DW#36	AMC375095	La Paz	2006-07028	:	10N 14W 25,26

Total number DW claims = 36

7

RECEIVED
B.L.M. AZ STATE OFFICE
2007 AUG - 2 A 10: 59
PHOENIX, AZ

United States Department of the Interior

Bureau of Land Management
 BUSINESS & SUPPORT SVCS DIV
 ONE N CENTRAL AVE SUITE 800
 PHOENIX, AZ 85004 -4427
 Phone: (602) 417-9200

Receipt

No: 1535597

Transaction #: 1586766		ENTERED INTO COMPUTER
Date of Transaction: 08/02/2007		
CUSTOMER:	ENERGY METALS (US) INC 200 GRANVILLE ST STE 1238 VANCOUVER BC CANADA,NS V6C 1S4	PB & VERIFIED AUG 07 2007

LINE #	QTY	DESCRIPTION	REMARKS	UNIT PRICE	TOTAL
1	1.00	LOCATABLE MINERALS / MINING CLAIMS-NOT NEW-UNADJUD,ONE AUTH NO. ONLY / MINING CLAIM MONEY RECEIVED (455) CASES: AMC375060/\$35750.00	MAINT 2008 (250) 286	- n/a -	35750.00
TOTAL:					\$35,750.00

PAYMENT INFORMATION					
1	AMOUNT:	\$35,750.00	POSTMARKED:	N/A	
	TYPE:	CHECK	RECEIVED:	08/02/2007	
	CHECK NO:	001220			
	NAME:	ENERGY METALS (US) INC 200 GRANVILLE ST STE 1238 VANCOUVER BC CANADA NS V6C 1S4			

REMARKS

This receipt was generated by the automated BLM Collections and Billing System and is a paper representation of a portion of the official electronic record contained therein.

ENERGY METALS CORPORATION (US)

P. O. Box 3215
Evergreen, CO 80437
303-679-3147

August 4, 2006

United States Department of the Interior
Bureau of Land Management
Arizona State Office
One North Central Avenue, Suite 800
Phoenix, AZ 85004-4427

AMC 361830

AMC 362776

AMC 363099

AMC 363109

AMC 363324

AMC 368816

VIA: Federal Express

RE: Mining Claim Maintenance Fees for Assessment Year Ending September 1, 2007.

Dear Sir or Madam,

Enclosed are Energy Metals Corporation (US)'s check #002883 in the amount of \$31,250.00 and Goodfellow Resources Ltd's check #201 in the amount of \$5,625.00, which serve as payment of the Maintenance Fees of \$125.00 for each of the 295 unpatented claims more particularly described on the claim lists (Exhibit As) attached hereto.

This letter is evidence of owner's intention to hold such claims through the assessment year ending on September 1, 2007.

<u>Claim Group</u>	<u>Project/County</u>	<u>Number of Claims</u>
AZ	Mohave & Coconino Counties	250
CWP	Coconino County	10
NY	Coconino County	10
WE	Mohave & Coconino Counties	25
	Total Claims	295

Please return receipts and date stamped copies to me at the above address. If you have any questions concerning this filing please call me at the number listed above.

Sincerely,



Gordon R. Peake, CPL
Land Manager

PHOENIX, ARIZONA

2006 AUG - 7 A 9: 10

RECEIVED
B.L.M. AZ STATE OFFICE

ENTERED IN COMPUTER

RE 8/10/06

Exhibit "A"

Energy Metals Corporation (US)

Energy Metals Corporation (US)
2006-2007 Maintenance Filing

Claim Name and Number	BLM Serial #	County	County Instrument #	Book : page #	Township - Range - Sections
AZ1	AMC361830	Coconino	3269248	:	29N 3E 21
AZ2	AMC361831	Coconino	3269249	:	29N 3E 21
AZ3	AMC361832	Coconino	3269250	:	29N 3E 21
AZ4	AMC361833	Coconino	3269251	:	29N 3E 21
AZ7	AMC361834	Coconino	3269252	:	28N 3E 14
AZ8	AMC361835	Coconino	3269253	:	28N 3E 14
AZ9	AMC361836	Coconino	3269254	:	28N 3E 14
AZ10	AMC361837	Coconino	3269255	:	28N 3E 14
AZ15	AMC361838	Coconino	3269256	:	28N 3E 4
AZ16	AMC361839	Coconino	3269257	:	28N 3E 4
AZ17	AMC361840	Coconino	3269258	:	28N 3E 4
AZ18	AMC361841	Coconino	3269259	:	28N 3E 4
AZ19	AMC361842	Coconino	3269260	:	28N 3E 4
		Coconino		:	29N 3E 32,33
AZ20	AMC361843	Coconino	3269261	:	29N 3E 33
		Coconino		:	28N 3E 4
AZ27	AMC361844	Coconino	3269262	:	29N 3E 32, 33
AZ29	AMC361845	Coconino	3269263	:	29N 3E 32, 33
AZ31	AMC361846	Coconino	3269264	:	29N 3E 32, 33
AZ33	AMC361847	Coconino	3269265	:	29N 3E 32, 33
AZ47	AMC361849	Coconino	3269267	:	29N 3E 32
AZ48	AMC361850	Coconino	3269268	:	29N 3E 32
AZ51	AMC361851	Coconino	3269269	:	29N 3E 30
AZ52	AMC361852	Coconino	3269270	:	29N 3E 29
AZ53	AMC361853	Coconino	3269271	:	29N 3E 29
AZ54	AMC361854	Coconino	3269272	:	29N 3E 29
AZ13	AMC362776	Coconino	3287509	:	28N 3E
AZ14	AMC362777	Coconino	3287512	:	28N 3E
AZ119	AMC362778	Coconino	3287511	:	28N 3E
→ AZ120	AMC362779	Coconino	3287510	:	29N 3E

25 July 2006

ENTERED IN COMPUTER

RE 8/10/06

RECEIVED
 B.L.M. AZ STATE OFFICE
 PHOENIX, ARIZONA
 AUG 7 10 10 AM '06
 Page 1 of 8

28
243

Energy Metals Corporation (US)
2006-2007 Maintenance Filing

Claim Name and Number	BLM Serial #	County	County Instrument #	Book : page #	Township - Range - Sections
AZ120	AMC362779	Coconino	3287510	:	28N 3E 4
AZ307	AMC362780	Coconino	3287529	:	28N 6E 19
AZ308	AMC362781	Coconino	3287528	:	28N 6E 19
AZ309	AMC362782	Coconino	3287527	:	28N 6E 19
AZ310	AMC362783	Coconino	3287526	:	28N 6E 19, 30
AZ311	AMC362784	Coconino	3287525	:	28N 6E 30
AZ312	AMC362785	Coconino	3287524	:	28N 6E 19, 20
AZ313	AMC362786	Coconino	3287523	:	28N 6E 19, 20, 29, 30
AZ314	AMC362787	Coconino	3287522	:	28N 6E 29, 30
AZ315	AMC362788	Coconino	3287517	:	29N 6E 33
AZ316	AMC362789	Coconino	3287516	:	29N 6E 33
AZ317	AMC362790	Coconino	3287515	:	29N 6E 33
AZ318	AMC362791	Coconino	3287514	:	29N 6E 33
AZ319	AMC362792	Coconino	3287513	:	29N 6E 33
AZ320	AMC362793	Coconino	3287518	:	29N 6E 33
AZ353	AMC362794	Coconino	3287536	:	28N 6E 20
AZ354	AMC362795	Coconino	3287535	:	28N 6E 20
AZ355	AMC362796	Coconino	3287534	:	28N 6E 20
AZ356	AMC362797	Coconino	3287533	:	28N 6E 20
AZ357	AMC362798	Coconino	3287532	:	28N 6E 20, 21
AZ358	AMC362799	Coconino	3287531	:	28N 5E 25
AZ359	AMC362800	Coconino	3287530	:	28N 5E 25
AZ360	AMC362801	Coconino	3287521	:	28N 6E 20
AZ361	AMC362802	Coconino	3287520	:	28N 6E 20
AZ362	AMC362803	Coconino	3287519	:	28N 6E 20, 21
AZ363	AMC362804	Coconino	3287537	:	28N 6E 20, 21
AZ342	AMC363099	Coconino	3293196	:	28N 6E 26
AZ343	AMC363100	Coconino	3293197	:	28N 6E 26
AZ344	AMC363101	Coconino	3293198	:	28N 6E 25
AZ345	AMC363102	Coconino	3293199	:	28N 6E 25
AZ346	AMC363103	Coconino	3293200	:	28N 6E 25
AZ348	AMC363104	Coconino	3293201	:	28N 6E 35
AZ349	AMC363105	Coconino	3293202	:	28N 6E 35
AZ350	AMC363106	Coconino	3293203	:	28N 6E 36
AZ351	AMC363107	Coconino	3293204	:	28N 6E 36
AZ352	AMC363108	Coconino	3293205	:	28N 6E 36
AZ77	AMC363109	Mohave	2004106411	5299: 61	38N 4E 4

ENTERED BY COMPUTER

RE 8/10/06

PHOENIX, ARIZONA

808-955-7100

RECEIVED
BLM, AZ STATE OFFICE

32
SFB

Energy Metals Corporation (US)
2006-2007 Maintenance Filing

Claim Name and Number	BLM Serial #	County	County Instrument #	Book : page #	Township - Range - Sections
AZ79	AMC363110	Mohave	2004106412	5299: 63	38N 4W 14
AZ81	AMC363111	Mohave	2004106413	5299: 65	38N 4W 14
AZ83	AMC363112	Mohave	2004106414	5299: 67	38N 4W 14
AZ90	AMC363113	Mohave	2004106415	5299: 69	38N 4W 14
AZ200	AMC363114	Mohave	2004106416	5299: 71	38N 4W 13
AZ201	AMC363115	Mohave	2004106417	5299: 73	38N 4W 13
AZ202	AMC363116	Mohave	2004106418	5299: 75	38N 4W 13
AZ97	AMC363117	Coconino	3293153	:	39N 2W 18
AZ98	AMC363118	Coconino	3293154	:	39N 2W 18
AZ99	AMC363119	Coconino	3293155	:	39N 2W 18
AZ100	AMC363120	Coconino	3293156	:	39N 2W 18
AZ101	AMC363121	Coconino	3293157	:	39N 2W 18
AZ102	AMC363122	Coconino	3293158	:	39N 2W 18
AZ103	AMC363123	Mohave	2004106425	5299: 89	36N 6W 21
AZ104	AMC363124	Mohave	2004106426	5299: 91	36N 6W 21
AZ105	AMC363125	Mohave	2004106427	5299: 93	36N 6W 21
AZ106	AMC363126	Mohave	2004106428	5299: 95	36N 6W 21
AZ107	AMC363127	Mohave	2004106429	5299: 97	36N 6W 21
AZ108	AMC363128	Mohave	2004106430	5299: 99	36N 6W 21
AZ109	AMC363129	Mohave	2004106431	5299: 101	36N 6W 30
AZ110	AMC363130	Mohave	2004106432	5299: 103	36N 6W 30
AZ111	AMC363131	Mohave	2004106433	5299: 105	36N 6W 30
AZ112	AMC363132	Mohave	2004106434	5299: 107	36N 6W 30
AZ113	AMC363133	Mohave	2004106435	5299: 109	36N 6W 29
AZ114	AMC363134	Mohave	2004106436	5299: 111	36N 6W 29
AZ115	AMC363135	Mohave	2004106437	5299: 113	36N 6W 29
AZ116	AMC363136	Mohave	2004106438	5299: 115	36N 6W 29
AZ248	AMC363137	Mohave	2004106439	5299: 117	36N 6W 21
AZ249	AMC363138	Mohave	2004106440	5299: 119	36N 6W 21
AZ250	AMC363139	Mohave	2004106441	5299: 121	36N 6W 21
AZ117	AMC363140	Coconino	3293145	:	39N 2W 5
AZ118	AMC363141	Coconino	3293146	:	39N 2W 5
AZ284	AMC363142	Coconino	3293147	:	39N 2W 5
AZ285	AMC363143	Coconino	3293148	:	39N 2W 5
AZ286	AMC363144	Coconino	3293149	:	39N 2W 5
AZ287	AMC363145	Coconino	3293150	:	39N 2W 5
AZ288	AMC363146	Coconino	3293151	:	39N 2W 5

25 July 2006

ENTERED IN COMPUTER

RE 8/10/06

RECEIVED
 B.L.M. AZ STATE OFFICE
 PHOENIX, ARIZONA
 5/20/06 4:09 - 7
 Page 3 of 8
 110

Energy Metals Corporation (US)
2006-2007 Maintenance Filing

Claim Name and Number	BLM Serial #	County	County Instrument #	Book : page #	Township - Range - Sections
AZ289	AMC363147	Coconino	3293152	:	39N 2W 5
AZ301	AMC363148	Coconino	3293141	:	28N 6E 11
AZ302	AMC363149	Coconino	3293142	:	28N 6E 11
AZ304	AMC363150	Coconino	3293143	:	28N 6E 11
AZ305	AMC363151	Coconino	3293144	:	28N 6E 11
AZ322	AMC363152	Coconino	3293136	:	28N 6E 9
AZ323	AMC363153	Coconino	3293137	:	28N 6E 9
AZ324	AMC363154	Coconino	3293138	:	28N 6E 9
AZ325	AMC363155	Coconino	3293139	:	28N 6E 9
AZ326	AMC363156	Coconino	3293140	:	28N 6E 9
AZ327	AMC363157	Coconino	3293131	:	28N 4E 20
AZ328	AMC363158	Coconino	3293132	:	28N 4E 20, 21
AZ329	AMC363159	Coconino	3293133	:	28N 4E 21
AZ331	AMC363160	Coconino	3293134	:	28N 4E 20,21,28,29
AZ332	AMC363161	Coconino	3293135	:	28N 4E 21, 28
AZ334	AMC363162	Coconino	3293125	:	28N 6E 6
AZ335	AMC363163	Coconino	3293126	:	28N 6E 6
AZ336	AMC363164	Coconino	3293127	:	28N 6E 6
AZ338	AMC363165	Coconino	3293128	:	28N 6E 6
AZ339	AMC363166	Coconino	3293129	:	28N 6E 6
AZ340	AMC363167	Coconino	3293130	:	28N 6E 6
AZ55	AMC363324	Mohave	2004106390	5299: 19	38N 4W 25
AZ56	AMC363325	Mohave	2004106391	5299: 21	38N 4W 25
AZ57	AMC363326	Mohave	2004106392	5299: 23	38N 4W 25
AZ58	AMC363327	Mohave	2004106393	5299: 25	38N 4W 25
AZ59	AMC363328	Mohave	2004106394	5299: 27	38N 4W 25
AZ60	AMC363329	Mohave	2004106395	5299: 29	38N 4W 25
AZ61	AMC363330	Mohave	2004106396	5299: 31	38N 4W 27
AZ62	AMC363331	Mohave	2004106397	5299: 33	38N 4W 27
AZ63	AMC363332	Mohave	2004106398	5299: 35	38N 4W 27
AZ64	AMC363333	Mohave	2004106399	5299: 37	38N 4W 27
AZ65	AMC363334	Mohave	2004106400	5299: 39	38N 4W 27
AZ66	AMC363335	Mohave	2004106401	5299: 41	38N 4W 27
AZ67	AMC363336	Mohave	2004106402	5299: 43	38N 4W 26
AZ68	AMC363337	Mohave	2004106403	5299: 45	38N 4W 26
AZ69	AMC363338	Mohave	2004106404	5299: 47	38N 4W 26
AZ70	AMC363339	Mohave	2004106405	5299: 49	38N 4W 26

25 July 2006

ENTERED IN COMPUTER

RE 8/10/06

RECEIVED
 B.L.M. AZ STATE OFFICE
 PHOENIX, ARIZONA
 AUG - 10
 9:10
 age 4 8

(37)
150

Energy Metals Corporation (US)
2006-2007 Maintenance Filing

Claim Name and Number	BLM Serial #	County	County		Township - Range - Sections		
			Instrument #	Book : page #			
AZ71	AMC363340	Mohave	2004106406	5299: 51	38N	4W	26
AZ72	AMC363341	Mohave	2004106407	5299: 53	38N	4W	26
AZ73	AMC363342	Mohave	2004106408	5299: 55	38N	4W	34, 35
AZ74	AMC363343	Mohave	2004106409	5299: 57	38N	4W	35
AZ75	AMC363344	Mohave	2004106410	5299: 59	38N	4W	35
AZ84	AMC363345	Mohave	2004106419	5299: 77	38N	4W	17, 20
AZ85	AMC363346	Mohave	2004106420	5299: 79	38N	4W	17
AZ86	AMC363347	Mohave	2004106421	5299: 81	38N	4W	17, 20
AZ87	AMC363348	Mohave	2004106422	5299: 83	38N	4W	17
AZ88	AMC363349	Mohave	2004106423	5299: 85	38N	4W	17, 20
AZ89	AMC363350	Mohave	2004106424	5299: 87	38N	4W	17
AZ91	AMC363351	Coconino	3293159	:	39N	2W	13
AZ92	AMC363352	Coconino	3293160	:	39N	2W	13
AZ93	AMC363353	Coconino	3293161	:	39N	2W	13
AZ94	AMC363354	Coconino	3293162	:	39N	2W	13
AZ95	AMC363355	Coconino	3293163	:	39N	2W	13
AZ96	AMC363356	Coconino	3293164	:	39N	2W	13
AZ203	AMC363357	Mohave	2004106442	5299: 123	36N	5W	19
AZ204	AMC363358	Mohave	2004106443	5299: 125	36N	5W	19
AZ205	AMC363359	Mohave	2004106444	5299: 127	36N	5W	19
AZ206	AMC363360	Mohave	2004106445	5299: 129	35N	6W	3
AZ207	AMC363361	Mohave	2004106446	5299: 131	35N	6W	3
AZ208	AMC363362	Mohave	2004106447	5299: 133	35N	6W	3
AZ209	AMC363363	Mohave	2004106448	5299: 135	35N	6W	3
AZ210	AMC363364	Mohave	2004106449	5299: 137	36N	6W	34
AZ211	AMC363365	Mohave	2004106450	5299: 139	35N	6W	3
AZ212	AMC363366	Mohave	2004106451	5299: 141	35N	6W	3
AZ213	AMC363367	Mohave	2004106452	5299: 143	35N	6W	3
AZ214	AMC363368	Mohave	2004106453	5299: 145	35N	6W	3
AZ215	AMC363369	Mohave	2004106454	5299: 147	35N	6W	6
AZ216	AMC363370	Mohave	2004106455	5299: 149	35N	6W	6
AZ217	AMC363371	Mohave	2004106456	5299: 151	35N	6W	6, 7
AZ218	AMC363372	Mohave	2004106457	5299: 153	35N	6W	7
AZ219	AMC363373	Mohave	2004106458	5299: 155	35N	6W	
AZ220A	AMC363374	Mohave	2004106459	5299: 157	35N	6W	6
AZ221A	AMC363375	Mohave	2004106460	5299: 159	35N	6W	6, 7, 8
AZ222A	AMC363376	Mohave	2004106461	5299: 161	35N	6W	6, 7, 8

25 July 2006

RECEIVED
 B.L.M. AZ STATE OFFICE
 PHOENIX, ARIZONA
 2006 JUL 27 10:10 AM '06
 page 5 of 8

ENTERED IN COMPUTER
RE 8/10/06

37

Energy Metals Corporation (US)
2006-2007 Maintenance Filing

Claim Name and Number	BLM Serial #	County	County Instrument #	Book : page #	Township - Range - Sections
AZ223A	AMC363377	Mohave	2004106462	5299: 163	35N 6W 7,8
AZ224A	AMC363378	Mohave	2004106463	5299: 165	35N 6W 7,8
AZ220	AMC363379	Mohave	2004106464	5299: 167	37N 3W 17
AZ221	AMC363380	Mohave	2004106465	5299: 169	37N 3W 17
AZ222	AMC363381	Mohave	2004106466	5299: 171	37N 3W 17
AZ223	AMC363382	Mohave	2004106467	5299: 173	37N 3W 17
AZ224	AMC363383	Mohave	2004106468	5299: 175	37N 3W 16, 17
AZ225	AMC363384	Mohave	2004106469	5299: 177	38N 3W 19, 20
AZ226	AMC363385	Mohave	2004106470	5299: 179	38N 3W 19, 20
AZ227	AMC363386	Mohave	2004106471	5299: 181	38N 3W 19, 20
AZ228	AMC363387	Mohave	2004106472	5299: 183	38N 3W 19, 20
AZ229	AMC363388	Mohave	2004106473	5299: 185	38N 3W 20
AZ230	AMC363389	Mohave	2004106474	5299: 187	38N 3W 20
AZ231	AMC363390	Mohave	2004106475	5299: 189	38N 3W 20
AZ232	AMC363391	Mohave	2004106476	5299: 191	38N 3W 20
AZ233	AMC363392	Mohave	2004106477	5299: 193	38N 3W 20
AZ234	AMC363393	Mohave	2004106478	5299: 195	38N 3W 20
AZ248	AMC363407	Mohave	2004106492	5299: 223	35N 5W 1
AZ249	AMC363408	Mohave	2004106493	5299: 225	35N 5W 1
AZ250	AMC363409	Mohave	2004106494	5299: 227	35N 5W 1
AZ251	AMC363410	Mohave	2004106495	5299: 229	35N 4W 6
AZ252	AMC363411	Mohave	2004106496	5299: 231	35N 5W 12
AZ253	AMC363412	Mohave	2004106497	5299: 233	35N 5W 12
AZ254	AMC363413	Mohave	2004106498	5299: 235	35N 5W 12
AZ255	AMC363414	Mohave	2004106499	5299: 237	35N 4W 7
AZ256	AMC363415	Mohave	2004106500	5299: 239	35N 6W 8
AZ257	AMC363416	Mohave	2004106501	5299: 241	35N 6W 8
AZ258	AMC363417	Mohave	2004106502	5299: 243	35N 6W 9
AZ259	AMC363418	Mohave	2004106503	5299: 245	35N 6W 9
AZ260	AMC363419	Mohave	2004106504	5299: 247	35N 6W 17
AZ261	AMC363420	Mohave	2004106505	5299: 249	35N 6W 17
AZ262	AMC363421	Mohave	2004106506	5299: 251	35N 6W 16
AZ263	AMC363422	Mohave	2004106507	5299: 253	35N 6W 16
AZ264	AMC363423	Mohave	2004106508	5299: 255	35N 7W 14
AZ265	AMC363424	Mohave	2004106509	5299: 257	35N 7W 14
AZ266	AMC363425	Mohave	2004106510	5299: 259	35N 7W 14
AZ267	AMC363426	Mohave	2004106511	5299: 261	35N 7W 14

RECEIVED
 B.L.M. AZ STATE OFFICE
 PHOENIX, ARIZONA
 AUG - 17 A 9: 10
 Page 6 of 8

RE 8/10/06

Handwritten initials and marks at the bottom right corner.

Energy Metals Corporation (US)
2006-2007 Maintenance Filing

Claim Name and Number	BLM Serial #	County	County Instrument #	Book : page #	Township - Range - Sections
AZ268	AMC363427	Mohave	2004106512	5299: 263	35N 7W 23
AZ269	AMC363428	Mohave	2004106513	5299: 265	35N 7W 13, 14
AZ270	AMC363429	Mohave	2004106514	5299: 267	35N 7W 13, 14
AZ271	AMC363430	Mohave	2004106515	5299: 269	35N 7W 13, 14
AZ272	AMC363431	Mohave	2004106516	5299: 271	35N 7W 13, 14
AZ273	AMC363432	Mohave	2004106517	5299: 273	35N 7W 23, 24
AZ274	AMC363433	Mohave	2004106518	5299: 275	38N 6W 28
AZ275	AMC363434	Mohave	2004106519	5299: 277	38N 6W 28
AZ276	AMC363435	Mohave	2004106520	5299: 279	38N 6W 28
AZ277	AMC363436	Mohave	2004106521	5299: 281	38N 6W 33
AZ278	AMC363437	Mohave	2004106522	5299: 283	38N 6W 33
AZ279	AMC363438	Mohave	2004106523	5299: 285	38N 6W 28
AZ280	AMC363439	Mohave	2004106524	5299: 287	38N 6W 28
AZ281	AMC363440	Mohave	2004106525	5299: 289	38N 6W 28
AZ282	AMC363441	Mohave	2004106526	5299: 291	38N 6W 33
AZ283	AMC363442	Mohave	2004106527	5299: 293	38N 6W 33
AZ290	AMC363443	Coconino	3293165	:	39N 1W 18
AZ291	AMC363444	Coconino	3293166	:	39N 1W 18
AZ292	AMC363445	Coconino	3293167	:	39N 1W 18
AZ293	AMC363446	Coconino	3293168	:	39N 1W 18
AZ294	AMC363447	Coconino	3293169	:	39N 1W 18
AZ295	AMC363448	Coconino	3293170	:	39N 1W 18
AZ235	AMC368816	Mohave	2005144525	6026: 794	35N 5W 14
AZ236	AMC368817	Mohave	2005144526	6026: 796	35N 5W 14
AZ237	AMC368818	Mohave	2005144527	6026: 798	35N 5W 14
AZ238	AMC368819	Mohave	2005144528	6026: 800	35N 5W 14
AZ239	AMC368820	Mohave	2005144529	6026: 802	35N 5W 14
AZ240	AMC368821	Mohave	2005144530	6026: 804	35N 5W 14
AZ241	AMC368822	Mohave	2005144531	6026: 806	35N 5W 14
AZ242	AMC368823	Mohave	2005144532	6026: 808	35N 5W 14
AZ243	AMC368824	Mohave	2005144533	6026: 810	35N 5W 14
AZ244	AMC368825	Mohave	2005144534	6026: 812	35N 5W 14
AZ245	AMC368826	Mohave	2005144535	6026: 814	35N 5W 13, 14
AZ245A	AMC368827	Mohave	2005144536	6026: 816	35N 5W 14
AZ245B	AMC368828	Mohave	2005144537	6026: 818	35N 5W 14
AZ245C	AMC368829	Mohave	2005144538	6026: 820	35N 5W 14
AZ246	AMC368830	Mohave	2005144539	6026: 822	35N 5W 14

831

RECEIVED
 B.L.M. AZ STATE OFFICE
 PHOENIX ARIZONA
 A 9:10
 8/10/06

ENTERED IN COMPUTER
 RE 8/10/06

17
 10

Energy Metals Corporation (US)
2006-2007 Maintenance Filing

Claim Name and Number	BLM Serial #	County	County Instrument #	Book : page #	Township - Range - Sections
AZ247	AMC368831	Mohave	2005144540	6026: 824	35N 5W 13

Total number AZ claims = 250

RECEIVED
B.L.M. AZ STATE OFFICE
2006 AUG -7 A 9:10
PHOENIX, ARIZONA

ENTERED IN COMPUTER
RE 8/10/06

United States Department of the Interior
 Bureau of Land Management
 BUSINESS & SUPPORT SVCS DIV
 ONE N CENTRAL AVE
 PHOENIX, AZ 85004 -2203
 Phone: (602) 417-9200

Receipt

No:

1328991

Transaction #: 1373971	
Date of Transaction: 08/07/2006	
CUSTOMER:	ENERGY METALS CORP P.O. BOX 3215 EVERGREEN, CO 80437

LINE #	QTY	DESCRIPTION	REMARKS	UNIT PRICE	TOTAL
1	1.00	LOCATABLE MINERALS / MINING CLAIMS-NOT NEW-UNADJUD, ONE AUTH NO. ONLY / MINING CLAIM MONEY RECEIVED (455) CASES: AMC361831/\$31250.00	MAINT 2007 (251)	- n/a -	31250.00
TOTAL:					\$31,250.00

PAYMENT INFORMATION			
1	AMOUNT:	\$31,250.00	POSTMARKED: 08/04/2006
	TYPE:	FOREIGN CHECK	RECEIVED: 08/07/2006
	CHECK NO:	002883	
	NAME:	ENERGY METALS CORPORATION (US) 1238 - 200 GRANVILLE STREET VANCOUVER, BC CANADA NS V6C 1S4	

REMARKS

This receipt was generated by the automated BLM Collections and Billing System and is a paper representation of a portion of the official electronic record contained therein.

1250
 25
 6250
 2500

2006 Claim Maintenance Fee Payment-ARIZONA

ENERGY METALS CORPORATION (US)

P O Box 357
Wylie, TX 75098
972-333-2214

AMC 363324
AMC 363109
AMC 362776
AMC 361830

Attached hereto find 25 Exhibit "A" documents listing lode mining claims with pertinent recording information. The enclosed check is full payment for the \$125.00 maintenance fee per claim for the 2006 assessment year.

I have enclosed our company check in the amount of 23,500 as final payment for the 2006 fee due on the attached 188 claims.

If you have any questions, do not hesitate to call William M. Sheriff at 972-333-2214.

Claims submitted herewith:

CLAIM NAME & #	# claims
AZ 1-4	4
AZ 7-10	4
AZ 13 et al	10
AZ 27 et al	7
AZ 51-54	4
AZ 55-75	21
AZ 77 et al	8
AZ 84-89	6
AZ 91 et al	12
AZ 203-205	3
AZ 206-214	9
AZ 215 et al	10
AZ 220-224	5
AZ 225-234	10
AZ 248-255	8
AZ 256-263	8
AZ 264-273	10
AZ 274-283	10
AZ 301 et al	4
AZ 307-314	8
AZ 315-320	6
AZ 322-326	5
AZ 334 et al	6
AZ 353 et al	9
AZ 358-359	2

TOTAL 188 claims.

ARIZONA
STATE OFFICE
PHOENIX, ARIZONA

2005 AUG 12 P 3:27

RECEIVED
BUREAU OF
LAND MANAGEMENT

AZ CLAIMS

EXHIBIT "A"

Owner - William M. Sheriff and Ronald W. Driscoll

20 JUNE 2005

The following 10 unpatented lode mining claims situated in Coconino County, Arizona in Section 4, Township 28 North, Range 3 East, and Section 33, Township 29 North, Range 3 East, GSRM.

<u>CLAIM NAME</u>	<u>CLAIM #</u>	<u>COUNTY INST #</u>	<u>BLM SERIAL #</u>
AZ	13	3287509	AMC 362776
AZ	14	3287512	AMC 362777
AZ	15	3269256	AMC 361838
AZ	16	3269257	AMC 361839
AZ	17	3269258	AMC 361840
AZ	18	3269259	AMC 361841
AZ	19	3269260	AMC 361842
AZ	20	3269261	AMC 361843
AZ	119	3287511	AMC 362778
AZ	120	3287510	AMC 362779

ARIZONA
STATE OFFICE
PHOENIX, ARIZONA

2005 AUG 12 P 3:27

RECEIVED
BUREAU OF
LAND MANAGEMENT

10/50

AZ CLAIMS

EXHIBIT "A"

Owner - William M. Sheriff

20 JUNE 2005

The following 7 unpatented lode mining claims situated in Coconino County, Arizona in Sections 32 and 33, Township 29 North, Range 3 East, GSRM.

<u>CLAIM NAME</u>	<u>CLAIM #</u>	<u>COUNTY INST #</u>	<u>BLM SERIAL #</u>
AZ	27	3269262	AMC 361844
AZ	29	3269263	AMC 361845
AZ	31	3269264	AMC 361846
AZ	33	3269265	AMC 361847
AZ	35	3269266	<u>AMC 361848</u>
AZ	47	3269267	AMC 361849
AZ	48	3269268	AMC 361850

insufficient funds - this claim not paid per claimant.

ARIZONA
STATE OFFICE
PHOENIX, ARIZONA

2005 AUG 12 P 3:27

RECEIVED
BUREAU OF
LAND MANAGEMENT

AZ CLAIMS

EXHIBIT "A"

Owner - William M. Sheriff

20 JUNE 2005

The following 4 unpatented lode mining claims situated in Coconino County, Arizona in Sections 29 and 30, Township 29 North, Range 3 East, GSRM.

<u>CLAIM NAME</u>	<u>CLAIM #</u>	<u>COUNTY INST #</u>	<u>BLM SERIAL #</u>
AZ	51	3269269	AMC 361851
AZ	52	3269270	AMC 361852
AZ	53	3269271	AMC 361853
AZ	54	3269272	AMC 361854

ARIZONA
STATE OFFICE
PHOENIX, ARIZONA

2005 AUG 12 P 3: 27

RECEIVED
BUREAU OF
LAND MANAGEMENT

AZ CLAIMS

EXHIBIT "A"

Owner - William M. Sheriff

20 JUNE 2005

The following 21 unpatented lode mining claims situated in Mohave County, Arizona in Sections 25, 26, 27, 34 and 35, Township 38 North, Range 4 West, GSRM.

<u>CLAIM NAME</u>	<u>CLAIM #</u>	<u>COUNTY INST #</u>	<u>BLM SERIAL #</u>
AZ	55	2004106390	-AMC 363324 ✓
AZ	56	2004106391	-AMC 363325 ✓
AZ	57	2004106392	-AMC 363326 ✓
AZ	58	2004106393	-AMC 363327 ✓
AZ	59	2004106394	-AMC 363328 ✓
AZ	60	2004106395	-AMC 363329 ✓
AZ	61	2004106396	-AMC 363330 ✓
AZ	62	2004106397	-AMC 363331 ✓
AZ	63	2004106398	-AMC 363332 ✓
AZ	64	2004106399	-AMC 363333 ✓
AZ	65	2004106400	-AMC 363334 ✓
AZ	66	2004106401	-AMC 363335 ✓
AZ	67	2004106402	-AMC 363336 ✓
AZ	68	2004106403	-AMC 363337 ✓
AZ	69	2004106404	-AMC 363338 ✓
AZ	70	2004106405	-AMC 363339 ✓
AZ	71	2004106406	-AMC 363340 ✓
AZ	72	2004106407	-AMC 363341 ✓
AZ	73	2004106408	-AMC 363342 ✓
AZ	74	2004106409	-AMC 363343 ✓
AZ	75	2004106410	-AMC 363344 ✓

ARIZONA
STATE OFFICE
PHOENIX, ARIZONA

2005 AUG 12 P 3: 27

RECEIVED
BUREAU OF
LAND MANAGEMENT

21/se

AZ CLAIMS

EXHIBIT "A"

Owner - William M. Sheriff

20 JUNE 2005

The following 8 unpatented lode mining claims situated in Mohave County, Arizona in Sections 13 and 14, Township 38 North, Range 4 West, GSRM.

<u>CLAIM NAME</u>	<u>CLAIM #</u>	<u>COUNTY INST #</u>	<u>BLM SERIAL #</u>
AZ	77	2004106411	-AMC 363109
AZ	79	2004106412	-AMC 363110
AZ	81	2004106413	-AMC 363111
AZ	83	2004106414	-AMC 363112
AZ	90	2004106415	-AMC 363113
AZ	200	2004106416	-AMC 363114
AZ	201	2004106417	-AMC 363115
AZ	202	2004106418	-AMC 363116

ARIZONA
STATE OFFICE
PHOENIX, ARIZONA

2005 AUG 12 P 3: 27

RECEIVED
BUREAU OF
LAND MANAGEMENT

AZ CLAIMS

EXHIBIT "A"

Owner - William M. Sheriff

20 JUNE 2005

The following 6 unpatented lode mining claims situated in Mohave County, Arizona in Sections 17 and 20, Township 38 North, Range 5 West, GSRM.

<u>CLAIM NAME</u>	<u>CLAIM #</u>	<u>COUNTY INST #</u>	<u>BLM SERIAL #</u>
AZ	84	2004106419	- AMC 363345 ✓
AZ	85	2004106420	- AMC 363346 ✓
AZ	86	2004106421	- AMC 363347 ✓
AZ	87	2004106422	- AMC 363348 ✓
AZ	88	2004106423	- AMC 363349 ✓
AZ	89	2004106424	- AMC 363350 ✓

ARIZONA
STATE OFFICE
PHOENIX, ARIZONA

2005 AUG 12 P 3: 27

RECEIVED
BUREAU OF
LAND MANAGEMENT

6/5c

AZ CLAIMS

EXHIBIT "A"

Owner - William M. Sheriff

20 JUNE 2005

The following 12 unpatented lode mining claims situated in Coconino County, Arizona in Section 13, Township 39 North, Range 2 West and Section 18, Township 39 North, Range 1 West, GSRM.

<u>CLAIM NAME</u>	<u>CLAIM #</u>	<u>COUNTY INST #</u>	<u>BLM SERIAL #</u>
AZ	91	3293159	- AMC 363351
AZ	92	3293160	- AMC 363352
AZ	93	3293161	- AMC 363353
AZ	94	3293162	- AMC 363354
AZ	95	3293163	- AMC 363355
AZ	96	3293164	- AMC 363356
AZ	290	3293165	- AMC 363443
AZ	291	3293166	- AMC 363444
AZ	292	3293167	- AMC 363445
AZ	293	3293168	- AMC 363446
AZ	294	3293169	- AMC 363447
AZ	295	3293170	- AMC 363448

ARIZONA
STATE OFFICE
PHOENIX, ARIZONA

2005 AUG 12 P 3:27

RECEIVED
BUREAU OF
LAND MANAGEMENT

12/50

AZ CLAIMS

EXHIBIT "A"

Owner - William M. Sheriff

23 June 2005

The following 3 unpatented lode mining claims situated in Mohave County, Arizona in Section 19, Township 36 North, Range 5 West, GSRM.

<u>CLAIM NAME</u>	<u>CLAIM #</u>	<u>COUNTY RECORDING</u>		<u>BLM SERIAL #</u>
		<u>BOOK</u>	<u>PAGE</u>	
AZ	203	5299	123	-AMC 363357 ✓
AZ	204	5299	125	-AMC 363358 ✓
AZ	205	5299	127	-AMC 363359 ✓

RECEIVED
BUREAU OF
LAND MANAGEMENT
2005 AUG 12 P 3: 27
ARIZONA
STATE OFFICE
PHOENIX, ARIZONA

AZ CLAIMS

EXHIBIT "A"

Owner - William M. Sheriff

23 June 2005

The following 9 unpatented lode mining claims situated in Mohave County, Arizona in Section 3, Township 35 North, Range 6 West, and Section 34, Township 35 North, Range 6 West, GSRM.

<u>CLAIM NAME</u>	<u>CLAIM #</u>	<u>COUNTY RECORDING</u>		<u>BLM SERIAL #</u>
		<u>BOOK</u>	<u>PAGE</u>	
AZ	206	5299	129	-AMC 363360 ✓
AZ	207	5299	131	-AMC 363361
AZ	208	5299	133	-AMC 363362
AZ	209	5299	135	-AMC 363363
AZ	210	5299	137	-AMC 363364
AZ	211	5299	139	-AMC 363365
AZ	212	5299	141	-AMC 363366
AZ	213	5299	143	-AMC 363367
AZ	214	5299	145	-AMC 363368

RECEIVED
BUREAU OF
LAND MANAGEMENT
2005 AUG 12 P 3:27
ARIZONA
STATE OFFICE
PHOENIX, ARIZONA

9/50

AZ CLAIMS

EXHIBIT "A"

Owner - William M. Sheriff

23 June 2005

The following 10 unpatented lode mining claims situated in Mohave County, Arizona in Sections 5, 6, 7, and 8, Township 35 North, Range 6 West, GSRM.

<u>CLAIM NAME</u>	<u>CLAIM #</u>	<u>COUNTY RECORDING</u>		<u>BLM SERIAL #</u>
		<u>BOOK</u>	<u>PAGE</u>	
AZ	215	5299	147	-AMC 363369 ✓
AZ	216	5299	149	-AMC 363370 ✓
AZ	217	5299	151	-AMC 363371 ✓
AZ	218	5299	153	-AMC 363372 ✓
AZ	219	5299	155	-AMC 363373 ✓
AZ	220A	5299	157	-AMC 363374 ✓
AZ	221A	5299	159	-AMC 363375 ✓
AZ	222A	5299	161	-AMC 363376 ✓
AZ	223A	5299	163	-AMC 363377 ✓
AZ	224A	5299	165	-AMC 363378 ✓

RECEIVED
BUREAU OF
LAND MANAGEMENT
2005 AUG 12 P 3: 27
ARIZONA
STATE OFFICE
PHOENIX, ARIZONA

AZ CLAIMS

EXHIBIT "A"

Owner - William M. Sheriff

23 June 2005

The following 5 unpatented lode mining claims situated in Mohave County, Arizona in Sections 16 and 17, Township 37 North, Range 3 West, GSRM.

<u>CLAIM NAME</u>	<u>CLAIM #</u>	<u>COUNTY RECORDING</u>		<u>BLM SERIAL #</u>
		<u>BOOK</u>	<u>PAGE</u>	
AZ	220	5299	167	- AMC 363379 ✓
AZ	221	5299	169	- AMC 363380 ✓
AZ	222	5299	171	- AMC 363381 ✓
AZ	223	5299	173	- AMC 363382 ✓
AZ	224	5299	175	- AMC 363383 ✓

RECEIVED
BUREAU OF
LAND MANAGEMENT
2005 AUG 12 P 3: 27
ARIZONA
STATE OFFICE
PHOENIX, ARIZONA

AZ CLAIMS

EXHIBIT "A"

Owner - William M. Sheriff

23 June 2005

The following 10 unpatented lode mining claims situated in Mohave County, Arizona in Sections 19 and 20, Township 38 North, Range 3 West, GSRM.

<u>CLAIM NAME</u>	<u>CLAIM #</u>	<u>COUNTY RECORDING</u>		<u>BLM SERIAL #</u>
		<u>BOOK</u>	<u>PAGE</u>	
AZ	225	5299	177	- AMC 363384 ✓
AZ	226	5299	179	- AMC 363385 ✓
AZ	227	5299	181	- AMC 363386 ✓
AZ	228	5299	183	- AMC 363387 ✓
AZ	229	5299	185	- AMC 363388 ✓
AZ	230	5299	187	- AMC 363389 ✓
AZ	231	5299	189	- AMC 363390 ✓
AZ	232	5299	191	- AMC 363391 ✓
AZ	233	5299	193	- AMC 363392 ✓
AZ	234	5299	195	- AMC 363393 ✓

RECEIVED
BUREAU OF
LAND MANAGEMENT
2005 AUG 12 P 3:27
ARIZONA
STATE OFFICE
PHOENIX, ARIZONA

10/50

AZ CLAIMS

EXHIBIT "A"

Owner - William M. Sheriff

23 June 2005

The following 8 unpatented lode mining claims situated in Mohave County, Arizona in Sections 1 and 12, Township 35 North, Range 5 West, and Section 6, Township 35 North, Range 4 West, GSRM.

<u>CLAIM NAME</u>	<u>CLAIM #</u>	<u>COUNTY RECORDING</u>		<u>BLM SERIAL #</u>
		<u>BOOK</u>	<u>PAGE</u>	
AZ	248	5299	223	- AMC 363407 ✓
AZ	249	5299	225	- AMC 363408 ✓
AZ	250	5299	227	- AMC 363409 ✓
AZ	251	5299	229	- AMC 363410 ✓
AZ	252	5299	231	- AMC 363411 ✓
AZ	253	5299	233	- AMC 363412 ✓
AZ	254	5299	235	- AMC 363413 ✓
AZ	255	5299	237	- AMC 363414 ✓

RECEIVED
BUREAU OF
LAND MANAGEMENT
2005 AUG 12 P 3: 27
ARIZONA
STATE OFFICE
PHOENIX, ARIZONA

rlsc

AZ CLAIMS

EXHIBIT "A"

Owner - William M. Sheriff

23 June 2005

The following 8 unpatented lode mining claims situated in Mohave County, Arizona in Sections 8, 9, 16 and 17, Township 35 North, Range 6 West, GSRM.

<u>CLAIM NAME</u>	<u>CLAIM #</u>	<u>COUNTY RECORDING</u>		<u>BLM SERIAL #</u>
		<u>BOOK</u>	<u>PAGE</u>	
AZ	256	5299	239	- AMC 363415 ✓
AZ	257	5299	241	- AMC 363416 ✓
AZ	258	5299	243	- AMC 363417 ✓
AZ	259	5299	245	- AMC 363418 ✓
AZ	260	5299	247	- AMC 363419 ✓
AZ	261	5299	249	- AMC 363420 ✓
AZ	262	5299	251	- AMC 363421 ✓
AZ	263	5299	253	- AMC 363422 ✓

RECEIVED
BUREAU OF
LAND MANAGEMENT
2005 AUG 12 P 3: 27
ARIZONA
STATE OFFICE
PHOENIX, ARIZONA

8/50

AZ CLAIMS

EXHIBIT "A"

Owner - William M. Sheriff

23 June 2005

The following 10 unpatented lode mining claims situated in Mohave County, Arizona in Sections 13, 14, 23 and 24, Township 35 North, Range 7 West, GSRM.

<u>CLAIM NAME</u>	<u>CLAIM #</u>	<u>COUNTY RECORDING</u>		<u>BLM SERIAL #</u>
		<u>BOOK</u>	<u>PAGE</u>	
AZ	264	5299	255	- AMC 363423 ✓
AZ	265	5299	257	- AMC 363424 ✓
AZ	266	5299	259	- AMC 363425 ✓
AZ	267	5299	261	- AMC 363426 ✓
AZ	268	5299	263	- AMC 363427 ✓
AZ	269	5299	265	- AMC 363428 ✓
AZ	270	5299	267	- AMC 363429 ✓
AZ	271	5299	269	- AMC 363430 ✓
AZ	272	5299	271	- AMC 363431 ✓
AZ	273	5299	273	- AMC 363432 ✓

RECEIVED
BUREAU OF
LAND MANAGEMENT
2005 AUG 12 P 3:26
ARIZONA
STATE OFFICE
PHOENIX, ARIZONA

AZ CLAIMS

EXHIBIT "A"

Owner - William M. Sheriff

23 June 2005

The following 10 unpatented lode mining claims situated in Mohave County, Arizona in Section 28 and 33, Township 38 North, Range 6 West, GSRM.

<u>CLAIM NAME</u>	<u>CLAIM #</u>	<u>COUNTY RECORDING</u>		<u>BLM SERIAL #</u>
		<u>BOOK</u>	<u>PAGE</u>	
AZ	274	5299	275	- AMC 363433 ✓
AZ	275	5299	277	- AMC 363434 ✓
AZ	276	5299	279	- AMC 363435 ✓
AZ	277	5299	281	- AMC 363436 ✓
AZ	278	5299	283	- AMC 363437 ✓
AZ	279	5299	285	- AMC 363438 ✓
AZ	280	5299	287	- AMC 363439 ✓
AZ	281	5299	289	- AMC 363440 ✓
AZ	282	5299	291	- AMC 363441 ✓
AZ	283	5299	293	- AMC 363442 ✓

RECEIVED
BUREAU OF
LAND MANAGEMENT
2005 AUG 12 P 3:26
ARIZONA
STATE OFFICE
PHOENIX, ARIZONA

W/SC

AZ CLAIMS

EXHIBIT "A"

Owner - Energy Metals Corporation (US)

23 June 2005

The following 4 unpatented lode mining claims situated in Coconino County, Arizona in Section 11, Township 28 North, Range 6East, GSRM.

<u>CLAIM NAME</u>	<u>CLAIM #</u>	<u>COUNTY INST #</u>	<u>BLM SERIAL #</u>
AZ	301	3293141	AMC 363148
AZ	302	3293142	AMC 363149
AZ	304	3293143	AMC 363150
AZ	305	3293144	AMC 363151

ARIZONA
STATE OFFICE
PHOENIX, ARIZONA

2005 AUG 12 P 3:26

RECEIVED
BUREAU OF
LAND MANAGEMENT

AZ CLAIMS

EXHIBIT "A"

Owner - Ronald W. Driscoll

23 June 2005

The following 8 unpatented lode mining claims situated in Coconino County, Arizona in Section 19, 20, 29 and 30, Township 28 North, Range 6 East, GSRM.

<u>CLAIM NAME</u>	<u>CLAIM #</u>	<u>COUNTY INST #</u>	<u>BLM SERIAL #</u>
AZ	307	3287529	AMC 362780
AZ	308	3287528	AMC 362781
AZ	309	3287527	AMC 362782
AZ	310	3287526	AMC 362783
AZ	311	3287525	AMC 362784
AZ	312	3287524	AMC 362785
AZ	313	3287523	AMC 362786
AZ	314	3287522	AMC 362787

ARIZONA
STATE OFFICE
PHOENIX, ARIZONA

2005 AUG 12 P 3:26

RECEIVED
BUREAU OF
LAND MANAGEMENT

8/sc

AZ CLAIMS

EXHIBIT "A"

Owner - Ronald W. Driscoll

23 June 2005

The following 6 unpatented lode mining claims situated in Coconino County, Arizona in Section 33, Township 29 North, Range 6 East, GSRM.

<u>CLAIM NAME</u>	<u>CLAIM #</u>	<u>COUNTY INST #</u>	<u>BLM SERIAL #</u>
AZ	315	3287517	AMC 362788
AZ	316	3287516	AMC 362789
AZ	317	3287515	AMC 362790
AZ	318	3287514	AMC 362791
AZ	319	3287513	AMC 362792
AZ	320	3287518	AMC 362793

ARIZONA
STATE OFFICE
PHOENIX, ARIZONA

2005 AUG 12 P 3:26

RECEIVED
BUREAU OF
LAND MANAGEMENT

6/50

AZ CLAIMS

EXHIBIT "A"

Owner - Energy Metals Corporation (US)

23 June 2005

The following 5 unpatented lode mining claims situated in Coconino County, Arizona in Section 9, Township 28 North, Range 6 East, GSRM.

<u>CLAIM NAME</u>	<u>CLAIM #</u>	<u>COUNTY INST #</u>	<u>BLM SERIAL #</u>
AZ	322	3293136	AMC 363152 ✓
AZ	323	3293137	AMC 363153 ✓
AZ	324	3293138	AMC 363154 ✓
AZ	325	3293139	AMC 363155 ✓
AZ	326	3293140	AMC 363156 ✓

ARIZONA
STATE OFFICE
PHOENIX, ARIZONA

2005 AUG 12 P 3:26

RECEIVED
BUREAU OF
LAND MANAGEMENT

AZ CLAIMS

EXHIBIT "A"

Owner - William M. Sheriff

20 JUNE 2005

The following 4 unpatented lode mining claims situated in Coconino County, Arizona in Section 21, Township 29 North, Range 3 East, GSRM

<u>CLAIM NAME</u>	<u>CLAIM #</u>	<u>COUNTY INST #</u>	<u>BLM SERIAL #</u>
AZ	1	3269248	- AMC 361830 ✓
AZ	2	3269249	- AMC 361831 ✓
AZ	3	3269250	- AMC 361832 ✓
AZ	4	3269251	- AMC 361833 ✓

ARIZONA
STATE OFFICE
PHOENIX, ARIZONA

2005 AUG 12 P 3: 27

RECEIVED
BUREAU OF
LAND MANAGEMENT

AZ CLAIMS

EXHIBIT "A"

Owner - William M. Sheriff

20 JUNE 2005

The following 4 unpatented lode mining claims situated in Coconino County, Arizona in Section 14, Township 28 North, Range 3 East, GSRM.

<u>CLAIM NAME</u>	<u>CLAIM #</u>	<u>COUNTY INST #</u>	<u>BLM SERIAL #</u>
AZ	7	3269252	✓ AMC 361834 ✓
AZ	8	3269253	✓ AMC 361835 ✓
AZ	9	3269254	✓ AMC 361836 ✓
AZ	10	3269255	✓ AMC 361837 ✓

ARIZONA
STATE OFFICE
PHOENIX, ARIZONA

2005 AUG 12 P 3: 27

RECEIVED
BUREAU OF
LAND MANAGEMENT

AZ CLAIMS

EXHIBIT "A"

Owner - Energy Metals Corporation (US)

23 June 2005

The following 6 unpatented lode mining claims situated in Coconino County, Arizona in Section 6, Township 28 North, Range 6 East, GSRM.

<u>CLAIM NAME</u>	<u>CLAIM #</u>	<u>COUNTY INST #</u>	<u>BLM SERIAL #</u>
AZ	334	3293125	AMC 363162 ✓
AZ	335	3293126	AMC 363163 ✓
AZ	336	3293127	AMC 363164 ✓
AZ	338	3293128	AMC 363165 ✓
AZ	339	3293129	AMC 363166 ✓
AZ	340	3293130	AMC 363167 ✓

ARIZONA
STATE OFFICE
PHOENIX, ARIZONA

2005 AUG 12 P 3:26

RECEIVED
BUREAU OF
LAND MANAGEMENT

6/50

AZ CLAIMS

EXHIBIT "A"

Owner - Ronald W. Driscoll

23 June 2005

The following 9 unpatented lode mining claims situated in Coconino County, Arizona in Section 20 and 28 North, Range 6 East, GSRM.

<u>CLAIM NAME</u>	<u>CLAIM #</u>	<u>COUNTY INST #</u>	<u>BLM SERIAL #</u>
AZ	353	3287536	-AMC 362794 ✓
AZ	354	3287535	-AMC 362795 ✓
AZ	355	3287534	-AMC 362796 ✓
AZ	356	3287533	-AMC 362797 ✓
AZ	357	3287532	-AMC 362798 ✓
AZ	360	3287521	-AMC 362801 ✓
AZ	361	3287520	-AMC 362802 ✓
AZ	362	3287519	-AMC 362803 ✓
AZ	363	3287537	-AMC 362804 ✓

ARIZONA
STATE OFFICE
PHOENIX, ARIZONA

2005 AUG 12 P 3:26

RECEIVED
BUREAU OF
LAND MANAGEMENT

9/50

AZ CLAIMS

EXHIBIT "A"

Owner - Ronald W. Driscoll

23 June 2005

The following 2 unpatented lode mining claims situated in Coconino County, Arizona in Section 25, Township 28 North, Range 5East, GSRM.

<u>CLAIM NAME</u>	<u>CLAIM #</u>	<u>COUNTY INST #</u>	<u>BLM SERIAL #</u>
AZ	358	3287531	AMC 362799 ✓
AZ	359	3287530	AMC 362800 ✓

137

ARIZONA
STATE OFFICE
PHOENIX, ARIZONA

2005 AUG 12 P 3: 26

RECEIVED
BUREAU OF
LAND MANAGEMENT

2/50

United States Department of the Interior
Bureau of Land Management
 BUSINESS & SUPPORT SVCS DIV
 222 N CENTRAL AVE
 PHOENIX, AZ 85004 -2203
 Phone: (602) 417-9200

Receipt	
No:	1131176

Transaction #: 1170231
Date of Transaction: 08/17/2005
CUSTOMER: ENERGY METALS CORPORATION (US) P O BOX 357 WYLIE, TX 75098

LINE #	QTY	DESCRIPTION	REMARKS	UNIT PRICE	TOTAL
1	1.00	LOCATABLE MINERALS / MINING CLAIMS-NOT NEW-UNADJUD, ONE AUTH NO. ONLY / MINING CLAIM MONEY RECEIVED (455) CASES: AMC362776/\$23500.00	MAINT 2006 (188)	- n/a -	23500.00
TOTAL:					\$23,500.00

PAYMENT INFORMATION			
1	AMOUNT:	\$23,500.00	POSTMARKED: 08/11/2005
	TYPE:	CHECK	RECEIVED: 08/12/2005
	CHECK NO:	2155	
	NAME:	ENERGY METALS CORP (US) P O BOX 357 WYLIE TX 75098	

REMARKS

This receipt was generated by the automated BLM Collections and Billing System and is a paper representation of a portion of the official electronic record contained therein.



Amc 361830

RECEIVED
BUREAU OF
LAND MANAGEMENT
ARIZONA
STATE OFFICE
PHOENIX, ARIZONA
2004 AUG 27 P 1:51

25 August 2004

USDI-Arizona BLM Office
222 North Central Avenue, suite 101
Phoenix, AZ 85004-2203


Re: 2005 Maintenance Fees for Unpatented Mining Claims

I have enclosed an *Mining Claim Maintenance Fee Filing for the Year Ending September 1, 2005 and Affidavit and Notice of Intent to Hold Mining Claims and Sites for the Year Ending September 1, 2004* for the following projects along with a check for \$ 3125.00 for the annual maintenance fee. The original documents have been sent to the appropriate county for recording.

COUNTY	PROJECT	CLAIMS	BLM FEES
COCONINO	PIPE	25	3125.00
	TOTALS.....	25	3,125.00

If there are any questions you may contact me at the letterhead address and phone.

Sincerely,


William M. Sheriff
President

ENTERED IN COMPUTER

8/29/04

When Recorded, Return to:

William M. Sheriff
P. O. Box 357
Wylie, TX 75098

ARIZONA
STATE OFFICE
PHOENIX, ARIZONA

2004 AUG 27 P 1:57

RECEIVED
BUREAU OF
LAND MANAGEMENT

MINING CLAIM MAINTENANCE FEE FILING
AND AFFIDAVIT AND NOTICE OF INTENT TO HOLD MINING CLAIMS AND SITES

State of Texas)
) ss.
County of Collin)

William M. Sheriff, first being duly sworn, deposes and says:

I am the owner of the unpatented mining claims described in Exhibit A attached hereto (the "Claims").


I intend to maintain, develop and hold the Claims as is provided for by law.

Pursuant to 30 U.S.C. Section 28f to 28k and 43 C.F.R. Part 3830 (and, to the extent applicable to any of the Claim(s), the Act of August 11, 1955, 69 Stat. 681 and 43 C.F.R. Part 3730, and the Act of April 8, 1948, 62 Stat. 162 and 43 C.F.R. Subpart 3821), in lieu of the suspended assessment work and filing requirements of 30 U.S.C. Section 28-28e and 43 U.S.C. Section 1744(a) and (c):

1. The maintenance fee was paid and the federal fee requirements were met for each of the Claims for the assessment year ending September 1, 2004.
2. With this filing to the Bureau of Land Management, I submit the maintenance fee for the assessment year ending September 1, 2005 in the amount of one hundred twenty five dollars (\$125.00) for each of the Claims.


All such maintenance fees are paid on behalf of William M. Sheriff, the owner of the Claims.

This affidavit is made as of the date set forth below, pursuant to any applicable state and/or federal laws.




William M. Sheriff

Subscribed and sworn to before me on this 23rd day of August, 2004,
by William M. Sheriff.

SIGNATURE


Notary Public



PIPE PROJECT - AZ CLAIMS

EXHIBIT "A"

AMC 361830

WILLIAM M. SHERIFF

20 AUGUST 2004

25 UNPATENTED LODGE CLAIMS SITUATED IN SECTION 21 TOWNSHIP 29 NORTH ,
RANGE 3 EAST *and* SECTIONS 4 & 14 TOWNSHIP 28 NORTH , RANGE 3 EAST *and*
SECTIONS 29, 30, 32 & 33 TOWNSHIP 29 NORTH , RANGE 3 EAST, GSRM, COCONINO
COUNTY, STATE OF ARIZONA.

<u>CLAIM</u> <u>NAME</u>	<u>CLAIM</u> <u>#</u>	<u>COUNTY</u> <u>INST #</u>	<u>BLM</u> <u>SERIAL #</u>
AZ	1	3269248	361830
AZ	2	3269249	361831
AZ	3	3269250	361832
AZ	4	3269251	361833
AZ	7	3269252	361834
AZ	8	3269253	361835
AZ	9	3269254	361836
AZ	10	3269255	361837
AZ	15	3269256	361838
AZ	16	3269257	361839
AZ	17	3269258	361840
AZ	18	3269259	361841
AZ	19	3269260	361842
AZ	20	3269261	361843
AZ	27	3269262	361844
AZ	29	3269263	361845
AZ	31	3269264	361846
AZ	33	3269265	361847
AZ	35	3269266	361848
AZ	47	3269267	361849
AZ	48	3269268	361850
AZ	51	3269269	361851
AZ	52	3269270	361852
AZ	53	3269271	361853
AZ	54	3269272	361854

25

Verify 10/06/04 SC

ENTERED IN COMPUTER

RE 9/24/04

ARIZONA
STATE OFFICE
PHOENIX, ARIZONA

2004 AUG 27 P 1:57

RECEIVED
BUREAU OF
LAND MANAGEMENT

United States Department of the Interior
Bureau of Land Management
 BUSINESS & SUPPORT SVCS DIV
 222 N CENTRAL AVE
 PHOENIX, AZ 85004 -2203
 Phone: (602) 417-9200

Receipt

No: 941219

Transaction #: 975585	
Date of Transaction: 08/30/2004	
CUSTOMER:	WILLIAM M SHERIFF PO BOX 357 WYLIE, TX 75098

LINE #	QTY	DESCRIPTION	REMARKS	UNIT PRICE	TOTAL
1	1.00	LOCATABLE MINERALS / MINING CLAIMS-NOT NEW-UNADJUD, ONE AUTH NO. ONLY / MINING CLAIM MONEY RECEIVED (455) CASES: AMC361830/\$3125.00	MAINT FEES 2005 (25 ITEMS)	- n/a -	3125.00
TOTAL:					\$3,125.00

PAYMENT INFORMATION					
1	AMOUNT:	\$3,125.00	POSTMARKED:	08/25/2004	
	TYPE:	CHECK	RECEIVED:	08/27/2004	
	CHECK NO:	2140			
	NAME:	SHERIFF, W.M. PO BOX 357 WYLIE TX 75098			

REMARKS

This receipt was generated by the automated BLM Collections and Billing System and is a paper representation of a portion of the official electronic record contained therein.

NOTICE!!

These documents have been scanned!

Do not place un-scanned documents beneath this notice!

Do not remove this notice from this file!

GPO Jacket No. 560-102
Print Order 61540
Rise Business Services, LLC
Job=AZ15 12:00:00 AM



Box Number= AZ15174



Claim Begin-End: AMC316548-AMC316554

5 Miscellaneous



AZ15174-9

AMC361830-AMC316548

Amc 361855

361830

Authorized Date 10/16/2012
Instructions to Accounts AZ BLM REFUND \$280 TO VANE MINERALS (US) LLC FOR
DUPLICATE MAINTENANCE FEE PAID ON AMC363157 AND
AN OVERPAYMENT OF \$140. RECEIPT#2648277. RE.
Login ID 4105
Entry Date 10/16/2012
Total Amount \$280.00

362776

363109

364785

386190

388220

Authorized Date 11/02/2010

Instructions to Accounts AZ BLM REFUND FOR \$140 CLAIM MAINTENANCE FEE TO
VANE MINERALS AMC361857 IS CLOSED, RECEIPT#2193194,
TONY SMITH @602-417-9355
SENT TO: 7400 N ORACLE RD, STE 131, TUCSON, AZ 85704

Login ID 203

Entry Date 11/02/2010

Total Amount \$140.00

Authorized Date 05/18/2006

Instructions to Accounts AZ BLM REFUND \$340.00 TO ENERGY METALS CORPORATION FOR OVERPAYMENT OF FEES FOR TRANSFERS OF INTEREST. RECEIPT #1219841 AB

Login ID 2393

Entry Date 05/18/2006

Total Amount \$340.00

AMC 363324

AMC 363099

AMC 363109

AMC 362776

AMC 361830

Refund Date 05/18/2006

Remark1 BLM REFUND, TONY SMITH @602-417-9200 Remark2 TRANSFER OVERPAYMENT, #1219841, AB

Last Name

Address1 ATTN: GORDON PEAKE

First Name

Address2 P O BOX 3215

Middle Initial

City EVERGREEN State CO Zip 80437 Zip4

Company ENERGY METALS CORP (US)

Country

Login ID 203

Entry Date 05/18/2006

Total Amount \$340.00

Original Order Items

Line	Order#	AuthNos	TransDate	Action	Amount	B Org	R Org	Fund	Program	Bill#	Project	Type
1	1260920	AMC362776	01/23/2006	MINING CLAIM MONEY RECEIVED (455)	\$2,490.00	AZ950	AZ950	455	000177			C

Order Items To Be Generated for Refund

Line	Order#	AuthNos	TransDate	Action	Amount	B Org	R Org	Fund	Program	Bill#	Project	Type
1	1260920	AMC362776	5/18/2006	MINING CLAIM MONEY RECEIVED (455)	\$-340.00	AZ950	AZ950	455	000177			R

OK BOB
5/22

United States Department of the Interior
Bureau of Land Management
 BUSINESS & SUPPORT SVCS DIV
 ONE N CENTRAL AVE
 PHOENIX, AZ 85004 -2203
 Phone: (602) 417-9200

Receipt

No: 1219841

Transaction #: 1260920	
Date of Transaction: 01/23/2006	
CUSTOMER:	ENERGY METALS CORP (US) ATTN: GORDON PEAKE P O BOX 3215 EVERGREEN,CO 80437

LINE #	QTY	DESCRIPTION	REMARKS	UNIT PRICE	TOTAL
1	1.00	LOCATABLE MINERALS / MINING CLAIMS- NOT NEW-UNADJUD,ONE AUTH NO. ONLY / MINING CLAIM MONEY RECEIVED (455) CASES: AMC362776/\$2490.00	TRF/249	- n/a -	2490.00
TOTAL:					\$2,490.00

PAYMENT INFORMATION					
1	AMOUNT:	\$2,490.00	POSTMARKED:	01/16/2006	
	TYPE:	CHECK	RECEIVED:	01/19/2006	
	CHECK NO:	2278			
	NAME:	ENERGY METALS CORPORATION (US) ATTN: GORDON PEAKE P O BOX 3215 EVERGREEN CO 80437			

REMARKS

This receipt was generated by the automated BLM Collections and Billing System and is a paper representation of a portion of the official electronic record contained therein.

NOTICE!!

These documents have been scanned!

Do not place un-scanned documents beneath this notice!

Do not remove this notice from this file!

GPO Jacket No. 560-102
Print Order 61540
Rise Business Services, LLC
Job=AZ15 12:00:00 AM



Box Number= AZ15174



Claim Begin-End: AMC316548-AMC316554

6 Location Notices-Amendments and Supporting Documents



AZ15174-9

AMC361830-AMC316548

MINING CLAIM STATUS REPORT

Status Checked By: _____
MTP Checked By: _____
GEO Checked By: _____
Prejudication By: _____
Final Adjudication By: 12/7/04 AR

LEAD SERIAL NO. AMC 361830 THROUGH AMC 361854

<u>25</u> _____	LODE	@ \$25 = \$ _____	Locallon Fee
_____	PLACER	@ \$10 = \$ _____	Service Fee--curable defect
_____	MILL SITE	@ \$100 = \$ _____	Claim Maintenance Fee
_____	TUNNEL SITE	\$ _____	TOTAL FEES
_____	ASSOCIATION	\$ _____	Copy Fees,
_____	PLACER	\$ _____	Overage <input type="checkbox"/> Shortage <input type="checkbox"/>
		\$ <u>3375.</u>	TOTAL RECEIVED

OVER-THE-COUNTER: MAIL: Timely Filed: YES NO

LEGAL DESCRIPTION:

T <u>29N</u>	R <u>3E</u>	S <u>21</u>	T _____	R _____	S _____
T <u>28N</u>	R <u>3E</u>	S <u>14</u>	T _____	R _____	S _____
T <u>28N</u>	R <u>3E</u>	S <u>4</u>	T _____	R _____	S _____
T <u>29N</u>	R <u>3E</u>	S <u>30,32,33,29</u>	T _____	R _____	S _____

GENERAL JURISDICTION: BLM or NATIONAL FOREST _____
Name

SPLIT ESTATE LAND SX PX SRHE OTHER _____
Specify

WILDERNESS AREA (WA): _____
Specify

CLAIMS SUBJECT TO PL 359: YES NO

PROPER NOTICE FILED IF LOCATING ON SRHE: YES NO

COMMENTS: _____

STATUS: PARTIALLY VOID VOID
PRIVATE MINERALS WITHDRAWN OTHER

COMMENTS: _____

WHEN RECORDED PLEASE RETURN TO:
W. M. Sheriff, P. O. Box 357, Wylie, TX 75098

RECEIVED
BUREAU OF
LAND MANAGEMENT
2004 JUN 21 A 9:33
ARIZONA
STATE OFFICE
PHOENIX, ARIZONA

CERTIFICATE OF LOCATION
LODE MINING CLAIM

TO ALL WHOM IT MAY CONCERN:

The Undersigned hereby certifies that he has caused to be located the AZ #1 Lode Mining Claim in the following quarter section(s):

<u>¼</u>	<u>Section</u>	<u>Township</u>	<u>Range</u>	<u>GSRM</u>
SE	21	29 N	3 E	

In COCONINO County, Arizona, on the 26th day of March, 2004. The name, mailing address, and phone number of the locator is:

William M Sheriff
P O Box 357
Wylie, TX 75098 972-333-2214


The Claim is approximately 1500 feet long and 600 feet wide, such that 1490 feet is claimed in a South direction and 10 feet in a North direction from the point of discovery (monument of location), at which the Notice of Location was posted, together with 300 feet on each side of the monument of location and center line of the Claim. The general course of the lode or vein is from the North direction to the South direction. From the SW corner Section 21, T29N, R3E, bear 3240° E and 1500° N to the NE Corner No. 1 of this claim. The number, location and markings on each monument is as follows:

	<u>Location</u>	<u>Markings</u>	<u>Description</u>
No. 1:	NE corner	AZ T N↑	2" x 2" x 4' wooden post.
No. 2:	SE corner	AZ U N↑	2" x 2" x 4' wooden post.
No. 3:	S end center	AZ L N↑	2" x 2" x 4' wooden post.
No. 4:	SW corner	AZ V N↑	2" x 2" x 4' wooden post.
No. 5:	NW corner	AZ Π N↑	2" x 2" x 4' wooden post.
No. 6:	N end center	AZ T N↑	2" x 2" x 4' wooden post.

As erected on the ground, each monument is marked as described above by etched or scribed metal tags.

Dated this 21st day of June, 2004.

SIGNATURE OF LOCATOR:


William M. Sheriff

201030

WHEN RECORDED PLEASE RETURN TO:
W. M. Sheriff, P. O. Box 357, Wylie, TX 75098

ARIZONA
STATE OFFICE
PHOENIX, ARIZONA

2004 JUN 21 A 9:33

RECEIVED
BUREAU OF
LAND MANAGEMENT

CERTIFICATE OF LOCATION
LODE MINING CLAIM

TO ALL WHOM IT MAY CONCERN:

The Undersigned hereby certifies that he has caused to be located the AZ #2 Lode Mining Claim in the following quarter section(s):

<u>1/4</u>	<u>Section</u>	<u>Township</u>	<u>Range</u>	<u>GSRM</u>
SE,NE	21	29 N	3 E	

In COCONINO County, Arizona, on the 26th day of March, 2004. The name, mailing address, and phone number of the locator is:

William M Sheriff
P O Box 357
Wylie, TX 75098 972-333-2214


The Claim is approximately 1500 feet long and 600 feet wide, such that 10 feet is claimed in a South direction and 1490 feet in a North direction from the point of discovery (monument of location), at which the Notice of Location was posted, together with 300 feet on each side of the monument of location and center line of the Claim. The general course of the lode or vein is from the North direction to the South direction. From the SW corner Section 21, T29N, R3E, bear 3240° E and 1500' N to the SE Corner, Monument No. 2, of this claim. The number, location and markings on each monument is as follows:

	<u>Location</u>	<u>Markings</u>		<u>Description</u>
No. 1:	NE corner	AZ 2	N↑	2" x 2"x 4' wooden post.
No. 2:	SE corner	AZ 2	N↑	2" x 2"x 4' wooden post.
No. 3:	S end center	AZ 2	N↑	2" x 2"x 4' wooden post.
No. 4:	SW corner	AZ 2	N↑	2" x 2"x 4' wooden post.
No. 5:	NW corner	AZ 2	N↑	2" x 2"x 4' wooden post.
No. 6:	N end center	AZ 2	N↑	2" x 2"x 4' wooden post.

As erected on the ground, each monument is marked as described above by etched or scribed metal tags.

Dated this 21st day of June, 2004.

SIGNATURE OF LOCATOR:


William M. Sheriff

AMC 361831

WHEN RECORDED PLEASE RETURN TO:
W. M. Sheriff, P. O. Box 357, Wylie, TX 75098

ARIZONA
STATE OFFICE
PHOENIX, ARIZONA

2004 JUN 21 A 9:33

RECEIVED
BUREAU OF
LAND MANAGEMENT

CERTIFICATE OF LOCATION
LODE MINING CLAIM

TO ALL WHOM IT MAY CONCERN:

The Undersigned hereby certifies that he has caused to be located the AZ #3 Lode Mining Claim in the following quarter section(s):

<u>¼</u>	<u>Section</u>	<u>Township</u>	<u>Range</u>	<u>GSRM</u>
SE	21	29 N	3 E	

In COCONINO County, Arizona, on the 26th day of March, 2004. The name, mailing address, and phone number of the locator is:

William M Sheriff
P O Box 357
Wylie, TX 75098 972-333-2214


The Claim is approximately 1500 feet long and 600 feet wide, such that 1490 feet is claimed in a South direction and 10 feet in a North direction from the point of discovery (monument of location), at which the Notice of Location was posted, together with 300 feet on each side of the monument of location and center line of the Claim. The general course of the lode or vein is from the North direction to the South direction. From the SW corner Section 21, T29N, R3E, bear 3240' E and 1500' N to the NW Corner, Monument No. 5, of this claim. The number, location and markings on each monument are:

	<u>Location</u>	<u>Markings</u>		<u>Description</u>
No. 1:	NE corner	AZ 31	N↑	2" x 2" x 4' wooden post.
No. 2:	SE corner	AZ 31	N↑	2" x 2" x 4' wooden post.
No. 3:	S end center	AZ 31	N↑	2" x 2" x 4' wooden post.
No. 4:	SW corner	AZ 31	N↑	2" x 2" x 4' wooden post.
No. 5:	NW corner	AZ 31	N↑	2" x 2" x 4' wooden post.
No. 6:	N end center	AZ 31	N↑	2" x 2" x 4' wooden post.

As erected on the ground, each monument is marked as described above by etched or scribed metal tags.

Dated this 21st day of June, 2004.

SIGNATURE OF LOCATOR:


William M. Sheriff

AMB 361832

WHEN RECORDED PLEASE RETURN TO:
W. M. Sheriff, P. O. Box 357, Wylie, TX 75098

RECEIVED
BUREAU OF
LAND MANAGEMENT
2004 JUN 21 A 9:33
ARIZONA
STATE OFFICE
PHOENIX, ARIZONA

CERTIFICATE OF LOCATION
LODE MINING CLAIM

TO ALL WHOM IT MAY CONCERN:

The Undersigned hereby certifies that he has caused to be located the AZ #4 Lode Mining Claim in the following quarter section(s):

<u>1/4</u>	<u>Section</u>	<u>Township</u>	<u>Range</u>	<u>GSRM</u>
SE,NE	21	29 N	3 E	

In COCONINO County, Arizona, on the 26th day of March, 2004. The name, mailing address, and phone number of the locator is:

William M Sheriff
P O Box 357
Wylie, TX 75098 972-333-2214

The Claim is approximately 1500 feet long and 600 feet wide, such that 10 feet is claimed in a South direction and 1490 feet in a North direction from the point of discovery (monument of location), at which the Notice of Location was posted, together with 300 feet on each side of the monument of location and center line of the Claim. The general course of the lode or vein is from the North direction to the South direction. From the SW corner Section 21, T29N, R3E, bear 3240' E and 1500' N to the SW Corner, Monument No. 4, of this claim. The number, location and markings on each monument are:

	<u>Location</u>	<u>Markings</u>		<u>Description</u>
No. 1:	NE corner	AZ 4	N↑	2" x 2" x 4' wooden post.
No. 2:	SE corner	AZ 4	N↑	2" x 2" x 4' wooden post.
No. 3:	S end center	AZ 4	N↑	2" x 2" x 4' wooden post.
No. 4:	SW corner	AZ 4	N↑	2" x 2" x 4' wooden post.
No. 5:	NW corner	AZ 4	N↑	2" x 2" x 4' wooden post.
No. 6:	N end center	AZ 4	N↑	2" x 2" x 4' wooden post.

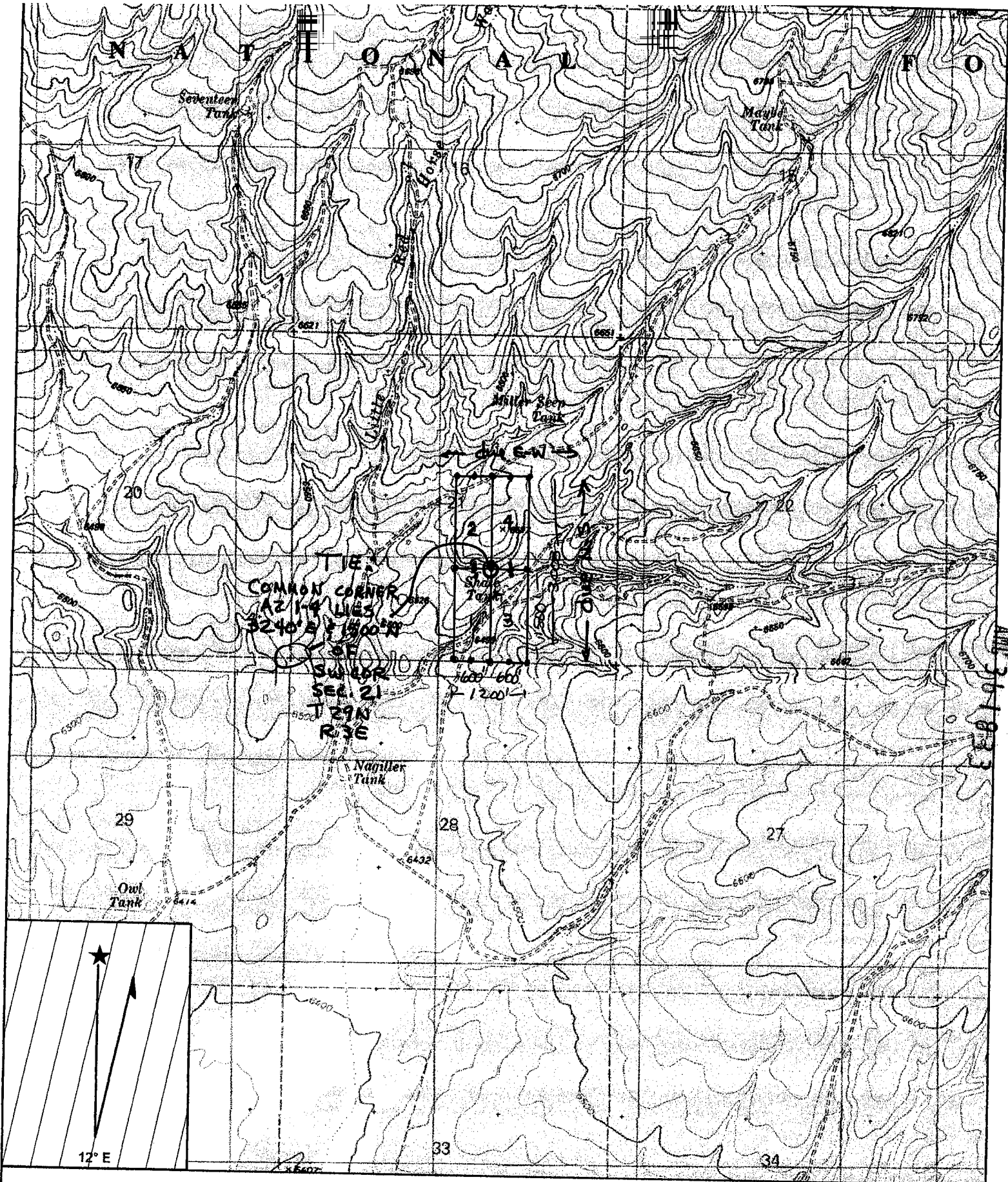
As erected on the ground, each monument is marked as described above by etched or scribed metal tags.

Dated this 21st day of June, 2004.

SIGNATURE OF LOCATOR:


William M. Sheriff

201033



FEB 21 2004

Name: TUSAYAN EAST QUAD
 Date: 6/22/2004
 Scale: 1 inch equals 2000 feet

Location: 035° 52' 43.95" N 112° 04' 15.71" W
 Caption: W.M. SHERIFF- AZ1-4 lodes ALL LOCATION MONUMENTS
 SE, NE/4s Sec 21, T29N, R3E ARE 10' INSIDE END LINES,
 COCONINO COUNTY, AZ ALL MONUMENTS 2"x2"x4'
 WOODEN POSTS ●.

WHEN RECORDED PLEASE RETURN TO:
W. M. Sheriff, P. O. Box 357, Wylie, TX 75098

RECEIVED
BUREAU OF
LAND MANAGEMENT
2004 JUN 21 A 9:33
ARIZONA
STATE OFFICE
PIOPHIX, ARIZONA

CERTIFICATE OF LOCATION
LODE MINING CLAIM

TO ALL WHOM IT MAY CONCERN:

The Undersigned hereby certifies that he has caused to be located the AZ #7 Lode Mining Claim in the following quarter section(s):

<u>¼</u>	<u>Section</u>	<u>Township</u>	<u>Range</u>	<u>GSRM</u>
SE,NE	14	28 N	3 E	

In COCONINO County, Arizona, on the 28th day of March, 2004. The name, mailing address, and phone number of the locator is:

William M Sheriff
P O Box 357
Wylie, TX 75098 972-333-2214


The Claim is approximately 1500 feet long and 600 feet wide, such that 10 feet is claimed in a South direction and 1490 feet in a North direction from the point of discovery (monument of location), at which the Notice of Location was posted, together with 300 feet on each side of the monument of location and center line of the Claim. The general course of the lode or vein is from the North direction to the South direction. From the SW corner Section 14, T28N, R3E, bear 3400° E and 1500° N to the SW Corner, Monument No. 4, of this claim. The number, location and markings on each monument are:

	<u>Location</u>	<u>Markings</u>		<u>Description</u>
No. 1:	NE corner	AZ 77	N↑	2" x 2"x 4' wooden post.
No. 2:	SE corner	AZ 71	N↑	2" x 2"x 4' wooden post.
No. 3:	S end center	AZ 77	N↑	2" x 2"x 4' wooden post.
No. 4:	SW corner	AZ 77	N↑	2" x 2"x 4' wooden post.
No. 5:	NW corner	AZ 77	N↑	2" x 2"x 4' wooden post.
No. 6:	N end center	AZ 77	N↑	2" x 2"x 4' wooden post.

As erected on the ground, each monument is marked as described above by etched or scribed metal tags.

Dated this 21st day of June, 2004.

SIGNATURE OF LOCATOR:


William M. Sheriff

AMW 361834

WHEN RECORDED PLEASE RETURN TO:
W. M. Sheriff, P. O. Box 357, Wylie, TX 75098

ARIZONA
STATE OFFICE
PHOENIX, ARIZONA

2004 JUN 24 A 9:33

RECEIVED
BUREAU OF
LAND MANAGEMENT

CERTIFICATE OF LOCATION
LODE MINING CLAIM

TO ALL WHOM IT MAY CONCERN:

The Undersigned hereby certifies that he has caused to be located the AZ #8 Lode Mining Claim in the following quarter section(s):

<u>¼</u>	<u>Section</u>	<u>Township</u>	<u>Range</u>	<u>GSRM</u>
SE	14	28 N	3 E	

In COCONINO County, Arizona, on the 28th day of March, 2004. The name, mailing address, and phone number of the locator is:

William M Sheriff
P O Box 357
Wylie, TX 75098 972-333-2214

The Claim is approximately 1500 feet long and 600 feet wide, such that 1490 feet is claimed in a South direction and 10 feet in a North direction from the point of discovery (monument of location), at which the Notice of Location was posted, together with 300 feet on each side of the monument of location and center line of the Claim. The general course of the lode or vein is from the North direction to the South direction. From the SW corner Section 14, T28N, R3E, bear 3400' E and 1500' N to the NW Corner, Monument No. 5, of this claim. The number, location and markings on each monument are:

	<u>Location</u>	<u>Markings</u>		<u>Description</u>
No. 1:	NE corner	AZ 8	N↑	2" x 2" x 4' wooden post.
No. 2:	SE corner	AZ 8	N↑	2" x 2" x 4' wooden post.
No. 3:	S end center	AZ 8	N↑	2" x 2" x 4' wooden post.
No. 4:	SW corner	AZ 8	N↑	2" x 2" x 4' wooden post.
No. 5:	NW corner	AZ 8	N↑	2" x 2" x 4' wooden post.
No. 6:	N end center	AZ 8	N↑	2" x 2" x 4' wooden post.

As erected on the ground, each monument is marked as described above by etched or scribed metal tags.

Dated this 21st day of June, 2004.

SIGNATURE OF LOCATOR:


William M. Sheriff

301835

WHEN RECORDED PLEASE RETURN TO:
W. M. Sheriff, P. O. Box 357, Wylie, TX 75098

RECEIVED
BUREAU OF
LAND MANAGEMENT
2004 JUN 21 A 9:33
ARIZONA
STATE OFFICE
PHOENIX, ARIZONA

CERTIFICATE OF LOCATION
LODE MINING CLAIM

TO ALL WHOM IT MAY CONCERN:

The Undersigned hereby certifies that he has caused to be located the AZ #9 Lode Mining Claim in the following quarter section(s):

<u>1/4</u>	<u>Section</u>	<u>Township</u>	<u>Range</u>	<u>GSRM</u>
SE,NE	14	28 N	3 E	

In COCONINO County, Arizona, on the 28th day of March, 2004. The name, mailing address, and phone number of the locator is:

William M Sheriff
P O Box 357
Wylie, TX 75098 972-333-2214

The Claim is approximately 1500 feet long and 600 feet wide, such that 10 feet is claimed in a South direction and 1490 feet in a North direction from the point of discovery (monument of location), at which the Notice of Location was posted, together with 300 feet on each side of the monument of location and center line of the Claim. The general course of the lode or vein is from the North direction to the South direction. From the SW corner Section 14, T28N, R3E, bear 3400' E and 1500' N to the SE Corner, Monument No. 2, of this claim. The number, location and markings on each monument are:

	<u>Location</u>	<u>Markings</u>		<u>Description</u>
No. 1:	NE corner	AZ 91	N↑	2" x 2"x 4' wooden post.
No. 2:	SE corner	AZ 91	N↑	2" x 2"x 4' wooden post.
No. 3:	S end center	AZ 9	N↑	2" x 2"x 4' wooden post.
No. 4:	SW corner	AZ 19	N↑	2" x 2"x 4' wooden post.
No. 5:	NW corner	AZ 19	N↑	2" x 2"x 4' wooden post.
No. 6:	N end center	AZ 9	N↑	2" x 2"x 4' wooden post.

As erected on the ground, each monument is marked as described above by etched or scribed metal tags.

Dated this 21st day of June, 2004.

SIGNATURE OF LOCATOR:


William M. Sheriff

AMP 361836

WHEN RECORDED PLEASE RETURN TO:
W. M. Sheriff, P. O. Box 357, Wylie, TX 75098

ARIZONA
STATE OFFICE
PHOENIX, ARIZONA

2004 JUN 21 A 9:33

RECEIVED
BUREAU OF
LAND MANAGEMENT

CERTIFICATE OF LOCATION
LODE MINING CLAIM

TO ALL WHOM IT MAY CONCERN:

The Undersigned hereby certifies that he has caused to be located the AZ #10 Lode Mining Claim in the following quarter section(s):

<u>1/4</u>	<u>Section</u>	<u>Township</u>	<u>Range</u>	<u>GSRM</u>
SE	14	28 N	3 E	

In COCONINO County, Arizona, on the 28th day of March, 2004. The name, mailing address, and phone number of the locator is:

William M Sheriff
P O Box 357
Wylie, TX 75098 972-333-2214

The Claim is approximately 1500 feet long and 600 feet wide, such that 1490 feet is claimed in a South direction and 10 feet in a North direction from the point of discovery (monument of location), at which the Notice of Location was posted, together with 300 feet on each side of the monument of location and center line of the Claim. The general course of the lode or vein is from the North direction to the South direction. From the SW corner Section 14, T28N, R3E, bear 3400' E and 1500' N to the NE Corner, Monument No. 1, of this claim. The number, location and markings on each monument are:

	<u>Location</u>	<u>Markings</u>		<u>Description</u>
No. 1:	NE corner	AZ 10	N↑	2" x 2" x 4' wooden post.
No. 2:	SE corner	AZ 10	N↑	2" x 2" x 4' wooden post.
No. 3:	S end center	AZ 10	N↑	2" x 2" x 4' wooden post.
No. 4:	SW corner	AZ 10	N↑	2" x 2" x 4' wooden post.
No. 5:	NW corner	AZ 10	N↑	2" x 2" x 4' wooden post.
No. 6:	N end center	AZ 10	N↑	2" x 2" x 4' wooden post.

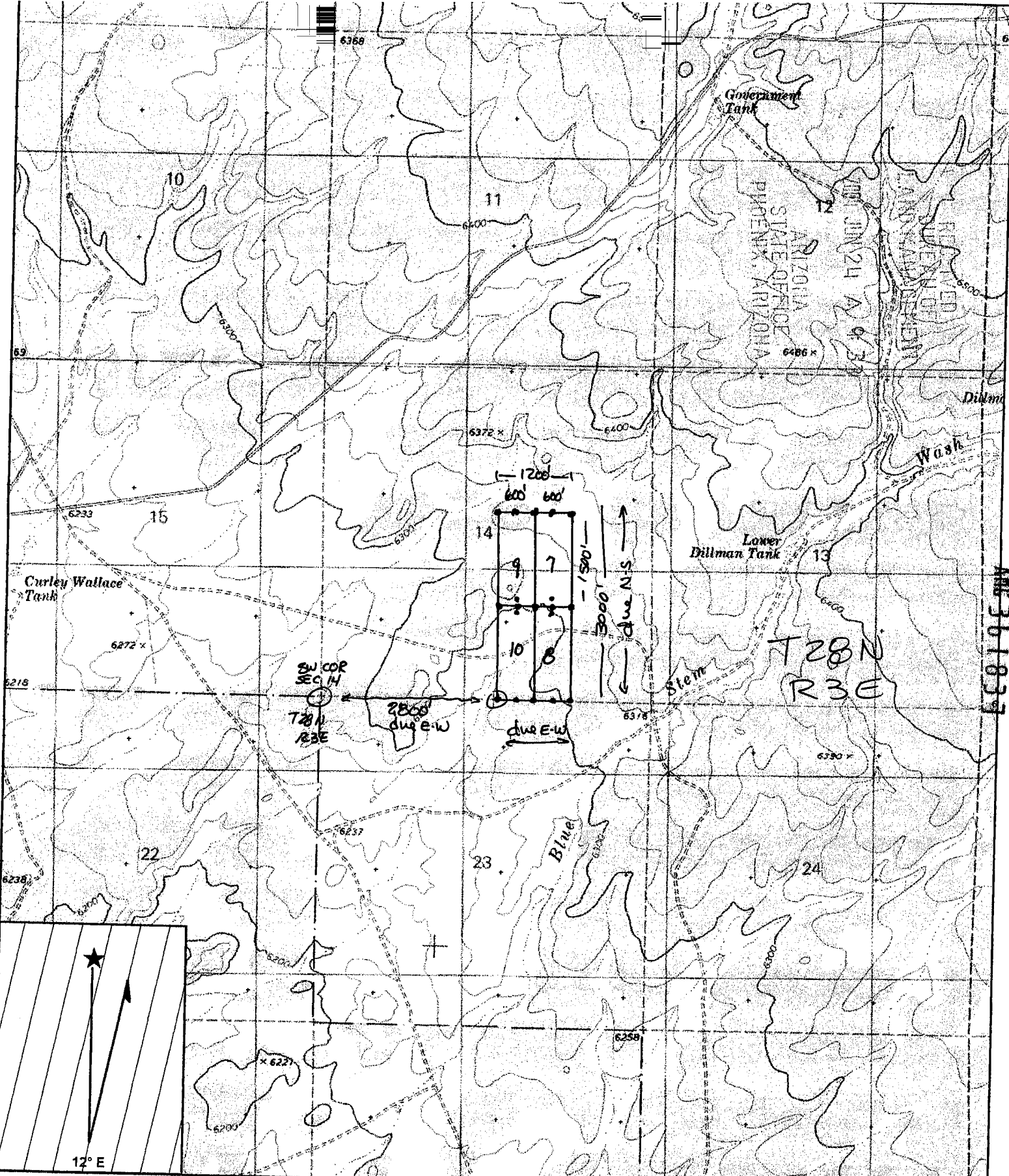
As erected on the ground, each monument is marked as described above by etched or scribed metal tags.

Dated this 21st day of June, 2004.

SIGNATURE OF LOCATOR:


William M. Sheriff

AMC 361837



A.M.C. 361833

Name: RED BUTTE QUAD
 Date: 6/22/2004
 Scale: 1 inch equals 2000 feet

All location monuments are
 set 10' inside end lines

Location: 035° 48' 26.93" N 112° 02' 18.35" W
 Caption: W.M. SHERIFF- AZ 7-10 lodes
 SE, NE 1/4s Sec 14, T28N, R3E
 COCONINO COUNTY, AZ

All monuments are wooden 2"x2"x4' posts.

WHEN RECORDED PLEASE RETURN TO:
W. M. Sheriff, P. O. Box 357, Wylie, TX 75098

RECEIVED
BUREAU OF
LAND MANAGEMENT
2004 JUN 24 A 9:34
ARIZONA
STATE OFFICE
PHOENIX, ARIZONA

CERTIFICATE OF LOCATION
LODE MINING CLAIM

TO ALL WHOM IT MAY CONCERN:

The Undersigned hereby certifies that he has caused to be located the AZ #15 Lode Mining Claim in the following quarter section(s):

<u>1/4</u>	<u>Section</u>	<u>Township</u>	<u>Range</u>	<u>GSRM</u>
NW	4	28 N	3 E	

In COCONINO County, Arizona, on the 30th day of March, 2004. The name, mailing address, and phone number of the locator is:

William M Sheriff
P O Box 357
Wylie, TX 75098 972-333-2214


The Claim is approximately 1500 feet long and 600 feet wide, such that 1490 feet is claimed in a West direction and 10 feet in a East direction from the point of discovery (monument of location), at which the Notice of Location was posted, together with 300 feet on each side of the monument of location and center line of the Claim. The general course of the lode or vein is from the East direction to the West direction. From the SW corner Section 21, T29N, R3E, bear 1200' E and 11700' S to the NE Corner, Monument No. 1, of this claim. The number, location and markings on each monument are:

	<u>Location</u>	<u>Markings</u>		<u>Description</u>
No. 1:	NE corner	AZ 15	N↑	2" x 2" x 4' wooden post.
No. 2:	E end center	AZ 15]	N↑	2" x 2" x 4' wooden post.
No. 3:	SE corner	AZ 15]	N↑	2" x 2" x 4' wooden post.
No. 4:	SW corner	AZ 15	N↑	2" x 2" x 4' wooden post.
No. 5:	W end center	AZ [15	N↑	2" x 2" x 4' wooden post.
No. 6:	NW corner	AZ [15	N↑	2" x 2" x 4' wooden post.

As erected on the ground, each monument is marked as described above by etched or scribed metal tags.

Dated this 21st day of June, 2004.

SIGNATURE OF LOCATOR:


William M. Sheriff

AMB 361838

WHEN RECORDED PLEASE RETURN TO:
W. M. Sheriff, P. O. Box 357, Wylie, TX 75098

RECEIVED
BUREAU OF
LAND MANAGEMENT
2004 JUN 24 A 9:35
ARIZONA
STATE OFFICE
PHOENIX, ARIZONA

CERTIFICATE OF LOCATION
LODE MINING CLAIM

TO ALL WHOM IT MAY CONCERN:

The Undersigned hereby certifies that he has caused to be located the AZ #16 Lode Mining Claim in the following quarter section(s):

<u>1/4</u>	<u>Section</u>	<u>Township</u>	<u>Range</u>	<u>GSRM</u>
NW,NE	4	28 N	3 E	

In COCONINO County, Arizona, on the 30th day of March, 2004. The name, mailing address, and phone number of the locator is:

William M Sheriff
P O Box 357
Wylie, TX 75098 972-333-2214

The Claim is approximately 1500 feet long and 600 feet wide, such that 10 feet is claimed in a West direction and 1490 feet in a East direction from the point of discovery (monument of location), at which the Notice of Location was posted, together with 300 feet on each side of the monument of location and center line of the Claim. The general course of the lode or vein is from the East direction to the West direction. From the SW corner Section 21, T29N, R3E, bear 1200' E and 11700' S to the NW Corner, Monument No. 6, of this claim. The number, location and markings on each monument are:

	<u>Location</u>	<u>Markings</u>		<u>Description</u>
No. 1:	NE corner	AZ 16	N↑	2" x 2" x 4' wooden post.
No. 2:	E end center	AZ 16	N↑	2" x 2" x 4' wooden post.
No. 3:	SE corner	AZ 16	N↑	2" x 2" x 4' wooden post.
No. 4:	SW corner	AZ 16	N↑	2" x 2" x 4' wooden post.
No. 5:	W end center	AZ 16	N↑	2" x 2" x 4' wooden post.
No. 6:	NW corner	AZ 16	N↑	2" x 2" x 4' wooden post.

As erected on the ground, each monument is marked as described above by etched or scribed metal tags.

Dated this 21st day of June, 2004.

SIGNATURE OF LOCATOR:


William M. Sheriff

AMG 361839

WHEN RECORDED PLEASE RETURN TO:
W. M. Sheriff, P. O. Box 357, Wylie, TX 75098

ARIZONA
STATE OFFICE
PHOENIX, ARIZONA

2004 JUN 24 A 9:35

RECEIVED
BUREAU OF
LAND MANAGEMENT

CERTIFICATE OF LOCATION
LODE MINING CLAIM

TO ALL WHOM IT MAY CONCERN:

The Undersigned hereby certifies that he has caused to be located the AZ #17 Lode Mining Claim in the following quarter section(s):

<u>¼</u>	<u>Section</u>	<u>Township</u>	<u>Range</u>	<u>GSRM</u>
NW	4	28 N	3 E	

In COCONINO County, Arizona, on the 30th day of March, 2004. The name, mailing address, and phone number of the locator is:

William M Sheriff
P O Box 357
Wylie, TX 75098 972-333-2214


The Claim is approximately 1500 feet long and 600 feet wide, such that 1490 feet is claimed in a West direction and 10 feet in a East direction from the point of discovery (monument of location), at which the Notice of Location was posted, together with 300 feet on each side of the monument of location and center line of the Claim. The general course of the lode or vein is from the East direction to the West direction. From the SW corner Section 21, T29N, R3E, bear 1200° E and 11700° S to the SE Corner, Monument No. 3, of this claim. The number, location and markings on each monument are:

	<u>Location</u>	<u>Markings</u>		<u>Description</u>
No. 1:	NE corner	AZ T7	N↑	2" x 2" x 4' wooden post.
No. 2:	E end center	AZ 17}	N↑	2" x 2" x 4' wooden post.
No. 3:	SE corner	AZ 17	N↑	2" x 2" x 4' wooden post.
No. 4:	SW corner	AZ 17	N↑	2" x 2" x 4' wooden post.
No. 5:	W end center	AZ E 17	N↑	2" x 2" x 4' wooden post.
No. 6:	NW corner	AZ 17	N↑	2" x 2" x 4' wooden post.

As erected on the ground, each monument is marked as described above by etched or scribed metal tags.

Dated this 21st day of June, 2004.

SIGNATURE OF LOCATOR:


William M. Sheriff

AMC 361840

WHEN RECORDED PLEASE RETURN TO:
W. M. Sheriff, P. O. Box 357, Wylie, TX 75098

ARIZONA
STATE OFFICE
PHOENIX, ARIZONA

2004 JUN 24 A 9:35

RECEIVED
BUREAU OF
LAND MANAGEMENT

CERTIFICATE OF LOCATION
LODE MINING CLAIM

TO ALL WHOM IT MAY CONCERN:

The Undersigned hereby certifies that he has caused to be located the AZ #18 Lode Mining Claim in the following quarter section(s):

<u>¼</u>	<u>Section</u>	<u>Township</u>	<u>Range</u>	<u>GSRM</u>
NW,NE	4	28 N	3 E	

In COCONINO County, Arizona, on the 30th day of March, 2004. The name, mailing address, and phone number of the locator is:

William M Sheriff
P O Box 357
Wylie, TX 75098 972-333-2214

The Claim is approximately 1500 feet long and 600 feet wide, such that 10 feet is claimed in a West direction and 1490 feet in a East direction from the point of discovery (monument of location), at which the Notice of Location was posted, together with 300 feet on each side of the monument of location and center line of the Claim. The general course of the lode or vein is from the East direction to the West direction. From the SW corner Section 21, T29N, R3E, bear 1200' E and 11700' S to the SW Corner, Monument No. 4, of this claim. The number, location and markings on each monument are:

	<u>Location</u>	<u>Markings</u>		<u>Description</u>
No. 1:	NE corner	AZ 18	N↑	2" x 2" x 4' wooden post.
No. 2:	E end center	AZ 18	N↑	2" x 2" x 4' wooden post.
No. 3:	SE corner	AZ 18	N↑	2" x 2" x 4' wooden post.
No. 4:	SW corner	AZ 18	N↑	2" x 2" x 4' wooden post.
No. 5:	W end center	AZ 18	N↑	2" x 2" x 4' wooden post.
No. 6:	NW corner	AZ 18	N↑	2" x 2" x 4' wooden post.

As erected on the ground, each monument is marked as described above by etched or scribed metal tags.

Dated this 21st day of June, 2004.

SIGNATURE OF LOCATOR:


William M. Sheriff

AM 361841

WHEN RECORDED PLEASE RETURN TO:
W. M. Sheriff, P. O. Box 357, Wylie, TX 75098

RECEIVED
BUREAU OF
LAND MANAGEMENT
2004 JUN 24 A 9:35
ARIZONA
STATE OFFICE
PHOENIX, ARIZONA

CERTIFICATE OF LOCATION
LODE MINING CLAIM

TO ALL WHOM IT MAY CONCERN:

The Undersigned hereby certifies that he has caused to be located the AZ #19 Lode Mining Claim in the following quarter section(s):

<u>¼</u>	<u>Section</u>	<u>Township</u>	<u>Range</u>	<u>GSRM</u>
NW	4	28 N	3 E	
SW	33	29 N	3 E	
SE	32	29 N	3 E	

In COCONINO County, Arizona, on the 30th day of March, 2004. The name, mailing address, and phone number of the locator is:

William M Sheriff
P O Box 357
Wylie, TX 75098 972-333-2214

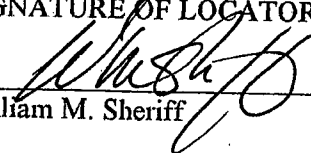
The Claim is approximately 1500 feet long and 600 feet wide, such that 1490 feet is claimed in a West direction and 10 feet in a East direction from the point of discovery (monument of location), at which the Notice of Location was posted, together with 300 feet on each side of the monument of location and center line of the Claim. The general course of the lode or vein is from the East direction to the West direction. From the SW corner Section 21, T29N, R3E, bear 1200' E and 10500' S to the NE Corner, Monument No. 1, of this claim. The number, location and markings on each monument are:

	<u>Location</u>	<u>Markings</u>		<u>Description</u>
No. 1:	NE corner	AZ 19	N↑	2" x 2" x 4' wooden post.
No. 2:	E end center	AZ 19	N↑	2" x 2" x 4' wooden post.
No. 3:	SE corner	AZ 19	N↑	2" x 2" x 4' wooden post.
No. 4:	SW corner	AZ 19	N↑	2" x 2" x 4' wooden post.
No. 5:	W end center	AZ 19	N↑	2" x 2" x 4' wooden post.
No. 6:	NW corner	AZ 19	N↑	2" x 2" x 4' wooden post.

As erected on the ground, each monument is marked as described above by etched or scribed metal tags.

Dated this 21st day of June, 2004.

SIGNATURE OF LOCATOR:


William M. Sheriff

AMC 361842

WHEN RECORDED PLEASE RETURN TO:
W. M. Sheriff, P. O. Box 357, Wylie, TX 75098

RECEIVED
BUREAU OF
LAND MANAGEMENT
2004 JUN 24 A 9:35
ARIZONA
STATE OFFICE
PHOENIX, ARIZONA

CERTIFICATE OF LOCATION
LODE MINING CLAIM

TO ALL WHOM IT MAY CONCERN:

The Undersigned hereby certifies that he has caused to be located the AZ #20 Lode Mining Claim in the following quarter section(s):

<u>1/4</u>	<u>Section</u>	<u>Township</u>	<u>Range</u>	<u>GSRM</u>
NW,NE	4	28 N	3 E	
SE	33	29 N	3 E	

In COCONINO County, Arizona, on the 30th day of March, 2004. The name, mailing address, and phone number of the locator is:

William M Sheriff
P O Box 357
Wylie, TX 75098 972-333-2214

The Claim is approximately 1500 feet long and 600 feet wide, such that 10 feet is claimed in a West direction and 1490 feet in a East direction from the point of discovery (monument of location), at which the Notice of Location was posted, together with 300 feet on each side of the monument of location and center line of the Claim. The general course of the lode or vein is from the East direction to the West direction. From the SW corner Section 21, T29N, R3E, bear 1200' E and 10500' S to the NW Corner, Monument No. 6, of this claim. The number, location and markings on each monument are:

	<u>Location</u>	<u>Markings</u>		<u>Description</u>
No. 1:	NE corner	AZ 20	N↑	2" x 2" x 4' wooden post.
No. 2:	E end center	AZ 20	N↑	2" x 2" x 4' wooden post.
No. 3:	SE corner	AZ 20	N↑	2" x 2" x 4' wooden post.
No. 4:	SW corner	AZ 20	N↑	2" x 2" x 4' wooden post.
No. 5:	W end center	AZ 20	N↑	2" x 2" x 4' wooden post.
No. 6:	NW corner	AZ 20	N↑	2" x 2" x 4' wooden post.

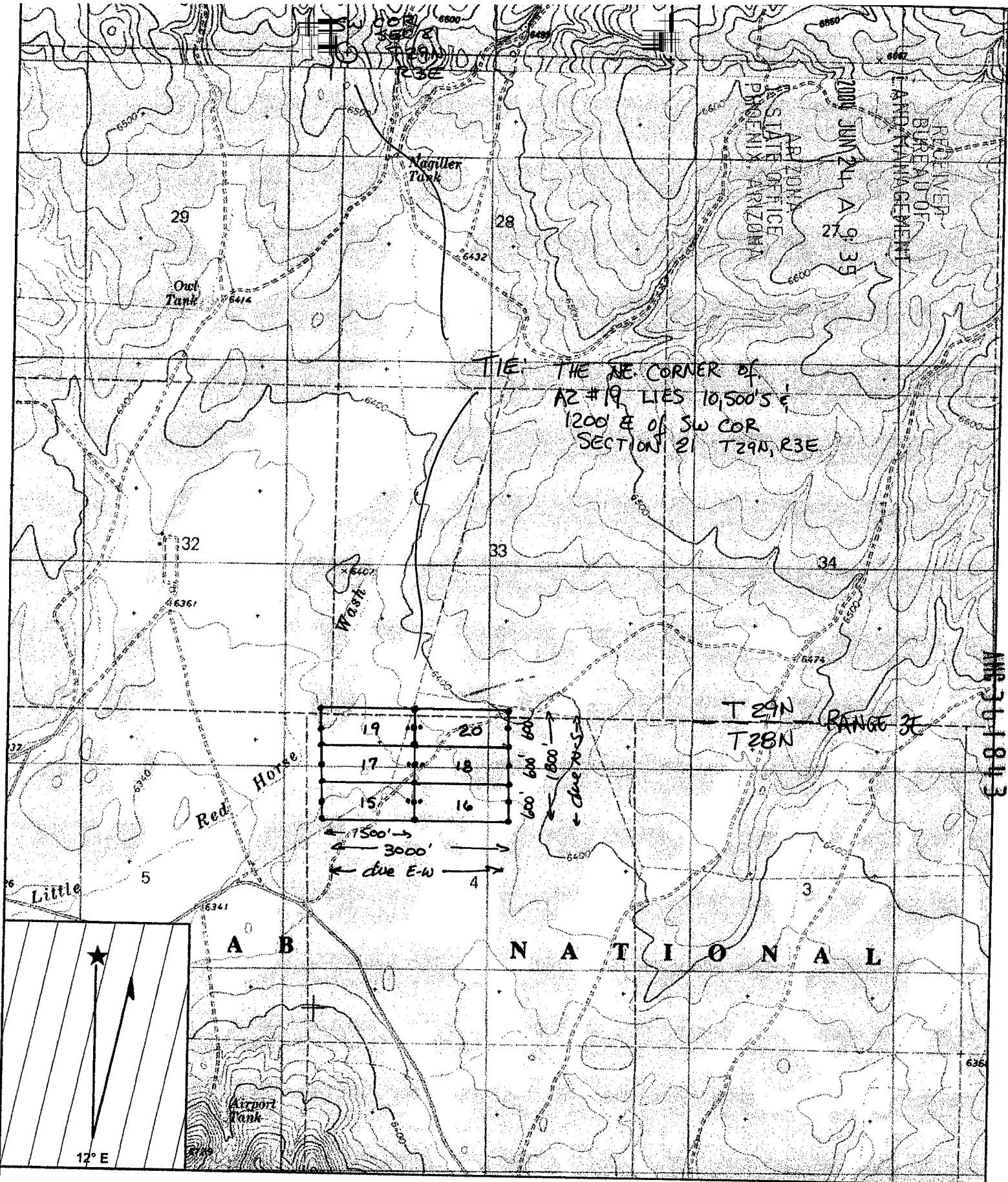
As erected on the ground, each monument is marked as described above by etched or scribed metal tags.

Dated this 21st day of June, 2004.

SIGNATURE OF LOCATOR:


William M. Sheriff

AM 361843



APR 26 1913

Name: RED BUTTE
Date: 6/22/2004
Scale: 1 inch equals 2000 feet

All location monuments are
set 10' inside end lines.
All monuments are wooden
2"x2"x4' posts.

Location: 035° 51' 07.68" N 112° 04' 24.62" W
Caption: W.M. SHERIFF-AZ 15-20 lodes
N2 Sec 4, T28N, R3E
SE Sec 32, SW Sec 33, T29N
COCONINO COUNTY, AZ

WHEN RECORDED PLEASE RETURN TO:
W. M. Sheriff, P. O. Box 357, Wylie, TX 75098

RECEIVED
BUREAU OF
LAND MANAGEMENT
ARIZONA
STATE OFFICE
PHOENIX, ARIZONA
2004 JUN 24 A 9:35

CERTIFICATE OF LOCATION
LODE MINING CLAIM

TO ALL WHOM IT MAY CONCERN:

The Undersigned hereby certifies that he has caused to be located the AZ #27 Lode Mining Claim in the following quarter section(s):

<u>¼</u>	<u>Section</u>	<u>Township</u>	<u>Range</u>	<u>GSRM</u>
SE	32	29 N	3 E	
SW	33	29 N	3 E	

In COCONINO County, Arizona, on the 30th day of April, 2004. The name, mailing address, and phone number of the locator is:

William M Sheriff
P O Box 357
Wylie, TX 75098 972-333-2214


The Claim is approximately 1500 feet long and 600 feet wide, such that 1490 feet is claimed in a West direction and 10 feet in a East direction from the point of discovery (monument of location), at which the Notice of Location was posted, together with 300 feet on each side of the monument of location and center line of the Claim. The general course of the lode or vein is from the East direction to the West direction. From the SW corner Section 21, T29N, R3E, bear 8100° S and 300° W to the NW Corner, Monument No. 6, of this claim. The number, location and markings on each monument are:

	<u>Location</u>	<u>Markings</u>	<u>Description</u>
No. 1:	NE corner	AZ 277 N↑	2" x 2" x 4' wooden post.
No. 2:	E end center	AZ 27 } N↑	2" x 2" x 4' wooden post.
No. 3:	SE corner	AZ 271 N↑	2" x 2" x 4' wooden post.
No. 4:	SW corner	AZ 127 N↑	2" x 2" x 4' wooden post.
No. 5:	W end center	AZ [27 N↑	2" x 2" x 4' wooden post.
No. 6:	NW corner	AZ 127 N↑	2" x 2" x 4' wooden post.

As erected on the ground, each monument is marked as described above by etched or scribed metal tags.

Dated this 21st day of June, 2004.

SIGNATURE OF LOCATOR:


William M. Sheriff

AMB 361844

WHEN RECORDED PLEASE RETURN TO:
W. M. Sheriff, P. O. Box 357, Wylie, TX 75098

RECEIVED
BUREAU OF
LAND MANAGEMENT
2004 JUN 24 A 9:35
ARIZONA
STATE OFFICE
PHOENIX, ARIZONA

CERTIFICATE OF LOCATION
LODE MINING CLAIM

TO ALL WHOM IT MAY CONCERN:

The Undersigned hereby certifies that he has caused to be located the AZ #29 Lode Mining Claim in the following quarter section(s):

<u>¼</u>	<u>Section</u>	<u>Township</u>	<u>Range</u>	<u>GSRM</u>
NE,SE	32	29 N	3 E	
NW,SW	33	29 N	3 E	

In COCONINO County, Arizona, on the 30th day of April, 2004. The name, mailing address, and phone number of the locator is:

William M Sheriff
P O Box 357
Wylie, TX 75098 972-333-2214


The Claim is approximately 1500 feet long and 600 feet wide, such that 1490 feet is claimed in a West direction and 10 feet in a East direction from the point of discovery (monument of location), at which the Notice of Location was posted, together with 300 feet on each side of the monument of location and center line of the Claim. The general course of the lode or vein is from the East direction to the West direction. From the SW corner Section 21, T29N, R3E, bear 7500° S and 300° W to the NW Corner, Monument No. 6, of this claim. The number, location and markings on each monument are:

	<u>Location</u>	<u>Markings</u>	<u>Description</u>
No. 1:	NE corner	AZ 29 N↑	2" x 2" x 4' wooden post.
No. 2:	E end center	AZ 29] N↑	2" x 2" x 4' wooden post.
No. 3:	SE corner	AZ 29 N↑	2" x 2" x 4' wooden post.
No. 4:	SW corner	AZ 29 N↑	2" x 2" x 4' wooden post.
No. 5:	W end center	AZ E 29 N↑	2" x 2" x 4' wooden post.
No. 6:	NW corner	AZ 29 N↑	2" x 2" x 4' wooden post.

As erected on the ground, each monument is marked as described above by etched or scribed metal tags.

Dated this 21st day of June, 2004.

SIGNATURE OF LOCATOR:


William M. Sheriff

MB 361845

WHEN RECORDED PLEASE RETURN TO:
W. M. Sheriff, P. O. Box 357, Wylie, TX 75098

RECEIVED
BUREAU OF
LAND MANAGEMENT
2004 JUN 24 A 9:35
ARIZONA
STATE OFFICE
PHOENIX, ARIZONA

CERTIFICATE OF LOCATION
LODE MINING CLAIM

TO ALL WHOM IT MAY CONCERN:

The Undersigned hereby certifies that he has caused to be located the AZ #31 Lode Mining Claim in the following quarter section(s):

<u>¼</u>	<u>Section</u>	<u>Township</u>	<u>Range</u>	<u>GSRM</u>
NE	32	29 N	3 E	
NW	33	29 N	3 E	

In COCONINO County, Arizona, on the 30th day of April, 2004. The name, mailing address, and phone number of the locator is:

William M Sheriff
P O Box 357
Wylie, TX 75098 972-333-2214


The Claim is approximately 1500 feet long and 600 feet wide, such that 1490 feet is claimed in a West direction and 10 feet in a East direction from the point of discovery (monument of location), at which the Notice of Location was posted, together with 300 feet on each side of the monument of location and center line of the Claim. The general course of the lode or vein is from the East direction to the West direction. From the SW corner Section 21, T29N, R3E, bear 7500' S and 300' W to the SW Corner, Monument No. 4, of this claim. The number, location and markings on each monument are:

	<u>Location</u>	<u>Markings</u>	<u>Description</u>
No. 1:	NE corner	AZ 31 N↑	2" x 2" x 4' wooden post.
No. 2:	E end center	AZ 31 N↑	2" x 2" x 4' wooden post.
No. 3:	SE corner	AZ 31 N↑	2" x 2" x 4' wooden post.
No. 4:	SW corner	AZ 31 N↑	2" x 2" x 4' wooden post.
No. 5:	W end center	AZ E 31 N↑	2" x 2" x 4' wooden post.
No. 6:	NW corner	AZ 31 N↑	2" x 2" x 4' wooden post.

As erected on the ground, each monument is marked as described above by etched or scribed metal tags.

Dated this 21st day of June, 2004.

SIGNATURE OF LOCATOR:


William M. Sheriff

AND 361846

WHEN RECORDED PLEASE RETURN TO:
W. M. Sheriff, P. O. Box 357, Wylie, TX 75098

RECEIVED
BUREAU OF
LAND MANAGEMENT
ARIZONA
STATE OFFICE
PHOENIX, ARIZONA
2004 JUN 24 A 9:35

CERTIFICATE OF LOCATION
LODE MINING CLAIM

TO ALL WHOM IT MAY CONCERN:

The Undersigned hereby certifies that he has caused to be located the AZ #33 Lode Mining Claim in the following quarter section(s):

<u>¼</u>	<u>Section</u>	<u>Township</u>	<u>Range</u>	<u>GSRM</u>
NE	32	29 N	3 E	
NW	33	29 N	3 E	

In COCONINO County, Arizona, on the 30th day of April, 2004. The name, mailing address, and phone number of the locator is:

William M Sheriff
P O Box 357
Wylie, TX 75098 972-333-2214


The Claim is approximately 1500 feet long and 600 feet wide, such that 1490 feet is claimed in a West direction and 10 feet in a East direction from the point of discovery (monument of location), at which the Notice of Location was posted, together with 300 feet on each side of the monument of location and center line of the Claim. The general course of the lode or vein is from the East direction to the West direction. From the SW corner Section 21, T29N, R3E, bear 6300' S and 300' W to the NW Corner, Monument No. 6, of this claim. The number, location and markings on each monument are:

	<u>Location</u>	<u>Markings</u>		<u>Description</u>
No. 1:	NE corner	AZ 33	N↑	2" x 2" x 4' wooden post.
No. 2:	E end center	AZ 33	N↑	2" x 2" x 4' wooden post.
No. 3:	SE corner	AZ 33	N↑	2" x 2" x 4' wooden post.
No. 4:	SW corner	AZ 33	N↑	2" x 2" x 4' wooden post.
No. 5:	W end center	AZ 33	N↑	2" x 2" x 4' wooden post.
No. 6:	NW corner	AZ 33	N↑	2" x 2" x 4' wooden post.

As erected on the ground, each monument is marked as described above by etched or scribed metal tags.

Dated this 21st day of June, 2004.

SIGNATURE OF LOCATOR:


William M. Sheriff

AM 361847

WHEN RECORDED PLEASE RETURN TO:
W. M. Sheriff, P. O. Box 357, Wylie, TX 75098

RECEIVED
BUREAU OF
LAND MANAGEMENT
2004 JUN 24 A 9:35
ARIZONA
STATE OFFICE
PHOENIX, ARIZONA

CERTIFICATE OF LOCATION
LODE MINING CLAIM

TO ALL WHOM IT MAY CONCERN:

The Undersigned hereby certifies that he has caused to be located the AZ #35 Lode Mining Claim in the following quarter section(s):

<u>¼</u>	<u>Section</u>	<u>Township</u>	<u>Range</u>	<u>GSRM</u>
NE	32	29 N	3 E	
NW	33	29 N	3 E	

In COCONINO County, Arizona, on the 30th day of April, 2004. The name, mailing address, and phone number of the locator is:
William M Sheriff
P O Box 357
Wylie, TX 75098 972-333-2214


The Claim is approximately 1500 feet long and 600 feet wide, such that 1490 feet is claimed in a West direction and 10 feet in a East direction from the point of discovery (monument of location), at which the Notice of Location was posted, together with 300 feet on each side of the monument of location and center line of the Claim. The general course of the lode or vein is from the East direction to the West direction. From the SW corner Section 21, T29N, R3E, bear 6300' S and 300' W to the SW Corner, Monument No. 4, of this claim. The number, location and markings on each monument are:

	<u>Location</u>	<u>Markings</u>		<u>Description</u>
No. 1:	NE corner	AZ 35	N↑	2" x 2" x 4' wooden post.
No. 2:	E end center	AZ 35	N↑	2" x 2" x 4' wooden post.
No. 3:	SE corner	AZ 35	N↑	2" x 2" x 4' wooden post.
No. 4:	SW corner	AZ 35	N↑	2" x 2" x 4' wooden post.
No. 5:	W end center	AZ E 35	N↑	2" x 2" x 4' wooden post.
No. 6:	NW corner	AZ 35	N↑	2" x 2" x 4' wooden post.

As erected on the ground, each monument is marked as described above by etched or scribed metal tags.

Dated this 21st day of June, 2004.

SIGNATURE OF LOCATOR:


William M. Sheriff

AMC 361848

WHEN RECORDED PLEASE RETURN TO:
W. M. Sheriff, P. O. Box 357, Wylie, TX 75098

RECEIVED
BUREAU OF
LAND MANAGEMENT
2004 JUN 24 A 9:35
ARIZONA
STATE OFFICE
PHOENIX, ARIZONA

CERTIFICATE OF LOCATION
LODE MINING CLAIM

TO ALL WHOM IT MAY CONCERN:

The Undersigned hereby certifies that he has caused to be located the AZ #47 Lode Mining Claim in the following quarter section(s):

<u>1/4</u>	<u>Section</u>	<u>Township</u>	<u>Range</u>	<u>GSRM</u>
NE	32	29 N	3 E	

In COCONINO County, Arizona, on the 30th day of April, 2004. The name, mailing address, and phone number of the locator is:

William M Sheriff
P O Box 357
Wylie, TX 75098 972-333-2214


The Claim is approximately 1500 feet long and 600 feet wide, such that 1490 feet is claimed in a West direction and 10 feet in a East direction from the point of discovery (monument of location), at which the Notice of Location was posted, together with 300 feet on each side of the monument of location and center line of the Claim. The general course of the lode or vein is from the East direction to the West direction. From the SW corner Section 21, T29N, R3E, bear 6300' S and 300' W to the SE Corner, Monument No. 3, of this claim. The number, location and markings on each monument are:

	<u>Location</u>	<u>Markings</u>	<u>Description</u>
No. 1:	NE corner	AZ 471 N↑	2" x 2" x 4' wooden post.
No. 2:	E end center	AZ 473 N↑	2" x 2" x 4' wooden post.
No. 3:	SE corner	AZ 47] N↑	2" x 2" x 4' wooden post.
No. 4:	SW corner	AZ [47 N↑	2" x 2" x 4' wooden post.
No. 5:	W end center	AZ E 47 N↑	2" x 2" x 4' wooden post.
No. 6:	NW corner	AZ [47 N↑	2" x 2" x 4' wooden post.

As erected on the ground, each monument is marked as described above by etched or scribed metal tags.

Dated this 21st day of June, 2004.

SIGNATURE OF LOCATOR:


William M. Sheriff

AMP 361849

WHEN RECORDED PLEASE RETURN TO:
W. M. Sheriff, P. O. Box 357, Wylie, TX 75098

RECEIVED
BUREAU OF
LAND MANAGEMENT
2004 JUN 24 A 9:35
ARIZONA
STATE OFFICE
PHOENIX, ARIZONA

CERTIFICATE OF LOCATION
LODE MINING CLAIM

TO ALL WHOM IT MAY CONCERN:

The Undersigned hereby certifies that he has caused to be located the AZ #48 Lode Mining Claim in the following quarter section(s):

<u>1/4</u>	<u>Section</u>	<u>Township</u>	<u>Range</u>	<u>GSRM</u>
NE	32	29 N	3 E	

In COCONINO County, Arizona, on the 30th day of April, 2004. The name, mailing address, and phone number of the locator is:

William M Sheriff
P O Box 357
Wylie, TX 75098 972-333-2214

The Claim is approximately 1500 feet long and 600 feet wide, such that 1490 feet is claimed in a West direction and 10 feet in a East direction from the point of discovery (monument of location), at which the Notice of Location was posted, together with 300 feet on each side of the monument of location and center line of the Claim. The general course of the lode or vein is from the East direction to the West direction. From the SW corner Section 21, T29N, R3E, bear 6300' S and 300' W to the NE Corner, Monument No. 1, of this claim. The number, location and markings on each monument are:


ARC 361850

	<u>Location</u>	<u>Markings</u>		<u>Description</u>
No. 1:	NE corner	AZ 48	N↑	2" x 2" x 4' wooden post.
No. 2:	E end center	AZ 48}	N↑	2" x 2" x 4' wooden post.
No. 3:	SE corner	AZ 48}	N↑	2" x 2" x 4' wooden post.
No. 4:	SW corner	AZ 48	N↑	2" x 2" x 4' wooden post.
No. 5:	W end center	AZ 48	N↑	2" x 2" x 4' wooden post.
No. 6:	NW corner	AZ 48	N↑	2" x 2" x 4' wooden post.

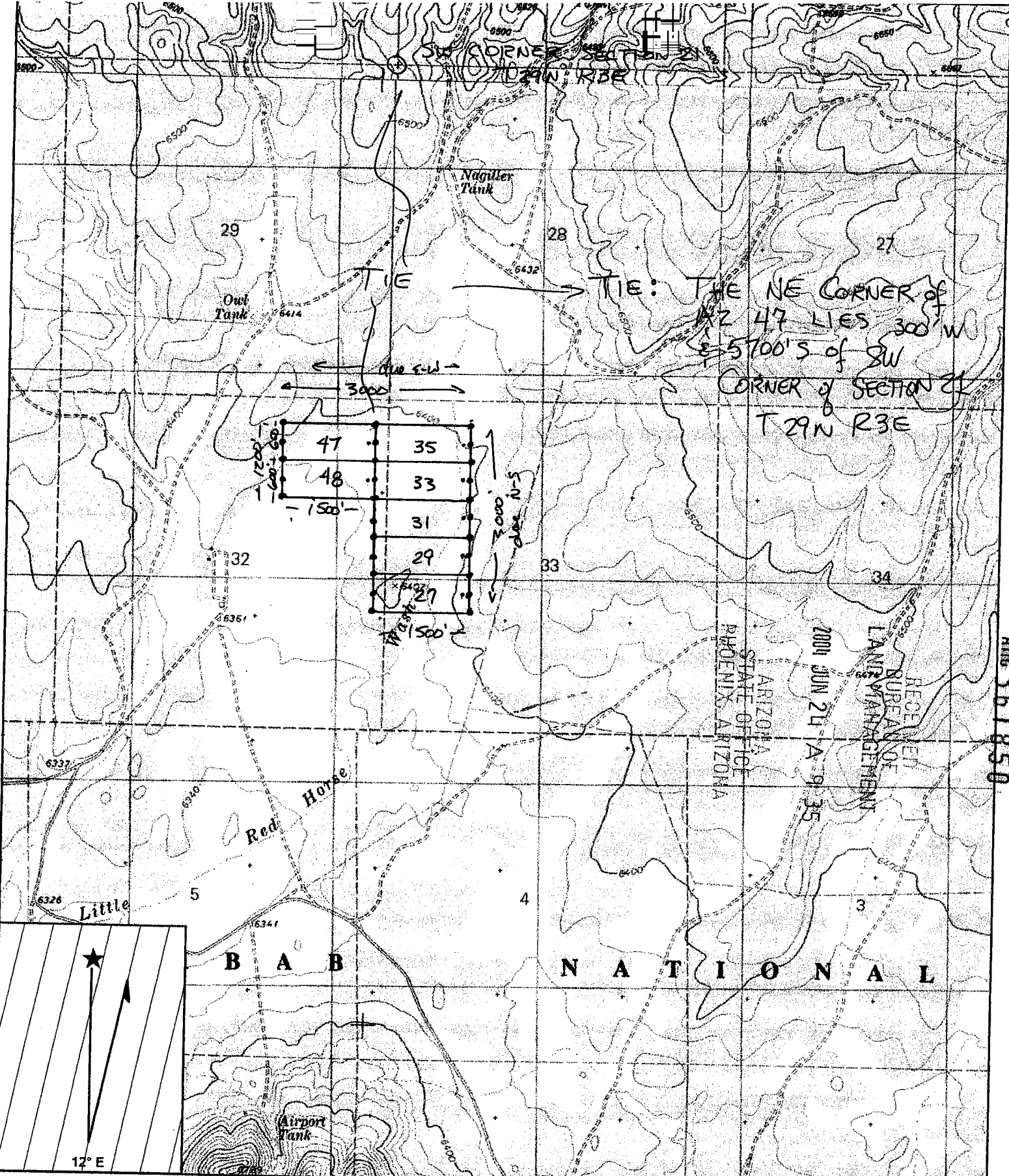
As erected on the ground, each monument is marked as described above by etched or scribed metal tags.

Dated this 21st day of June, 2004.

SIGNATURE OF LOCATOR:



William M. Sheriff



Name: RED BUTTE
 Date: 6/23/2004
 Scale: 1 inch equals 2000 feet

All location monuments are
 Set 10' inside end lines.
 All monuments are
 wooden 2" x 2" x 4' posts.

Location: 035° 51' 09.91" N 112° 04' 34.94" W
 Caption: W.M. Sheriff-AZ 27,29,31,33,35,47 .48 lodes
 E/2 Sec 32 W/2 Sec 33
 T29N, R3E- Coconino County

WHEN RECORDED PLEASE RETURN TO:
W. M. Sheriff, P. O. Box 357, Wylie, TX 75098

RECEIVED
BUREAU OF
LAND MANAGEMENT
ARIZONA
STATE OFFICE
PHOENIX, ARIZONA
2004 JUN 24 A 9:35

CERTIFICATE OF LOCATION
LODE MINING CLAIM

TO ALL WHOM IT MAY CONCERN:

The Undersigned hereby certifies that he has caused to be located the AZ #51 Lode Mining Claim in the following quarter section(s):

<u>¼</u>	<u>Section</u>	<u>Township</u>	<u>Range</u>	<u>GSRM</u>
SE	30	29 N	3 E	

In COCONINO County, Arizona, on the 1st day of April, 2004. The name, mailing address, and phone number of the locator is:

William M Sheriff
P O Box 357
Wylie, TX 75098 972-333-2214


The Claim is approximately 1500 feet long and 600 feet wide, such that 1490 feet is claimed in a West direction and 10 feet in a East direction from the point of discovery (monument of location), at which the Notice of Location was posted, together with 300 feet on each side of the monument of location and center line of the Claim. The general course of the lode or vein is from the East direction to the West direction. From the SW corner Section 21, T29N, R3E, bear 3600' S and 5280' W to the SE Corner, Monument No. 3, of this claim. The number, location and markings on each monument are:

	<u>Location</u>	<u>Markings</u>		<u>Description</u>
No. 1:	NE corner	AZ 51	N↑	2" x 2"x 4' wooden post.
No. 2:	E end center	AZ 51	N↑	2" x 2"x 4' wooden post.
No. 3:	SE corner	AZ 51	N↑	2" x 2"x 4' wooden post.
No. 4:	SW corner	AZ 51	N↑	2" x 2"x 4' wooden post.
No. 5:	W end center	AZ 51	N↑	2" x 2"x 4' wooden post.
No. 6:	NW corner	AZ 51	N↑	2" x 2"x 4' wooden post.

As erected on the ground, each monument is marked as described above by etched or scribed metal tags.

Dated this 21st day of June, 2004.

SIGNATURE OF LOCATOR:


William M. Sheriff

FILE 361851

WHEN RECORDED PLEASE RETURN TO:
W. M. Sheriff, P. O. Box 357, Wylie, TX 75098

RECEIVED
BUREAU OF
LAND MANAGEMENT
2004 JUN 24 A 9:36
ARIZONA
STATE OFFICE
PHOENIX, ARIZONA

CERTIFICATE OF LOCATION
LODE MINING CLAIM

TO ALL WHOM IT MAY CONCERN:

The Undersigned hereby certifies that he has caused to be located the AZ #52 Lode Mining Claim in the following quarter section(s):

<u>¼</u>	<u>Section</u>	<u>Township</u>	<u>Range</u>	<u>GSRM</u>
SW	29	T29 N	R3 E	

In COCONINO County, Arizona, on the 1st day of April, 2004. The name, mailing address, and phone number of the locator is:

William M Sheriff
P O Box 357
Wylie, TX 75098 972-333-2214

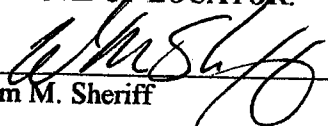
The Claim is approximately 1500 feet long and 600 feet wide, such that 10 feet is claimed in a West direction and 1490 feet in a East direction from the point of discovery (monument of location), at which the Notice of Location was posted, together with 300 feet on each side of the monument of location and center line of the Claim. The general course of the lode or vein is from the East direction to the West direction. From the SW corner Section 21, T29N, R3E, bear 3600' S and 5280' W to the SW Corner, Monument No. 4, of this claim. The number, location and markings on each monument are:

	<u>Location</u>	<u>Markings</u>		<u>Description</u>
No. 1:	NE corner	AZ 521	N↑	2" x 2"x 4' wooden post.
No. 2:	E end center	AZ 523	N↑	2" x 2"x 4' wooden post.
No. 3:	SE corner	AZ 521	N↑	2" x 2"x 4' wooden post.
No. 4:	SW corner	AZ 52	N↑	2" x 2"x 4' wooden post.
No. 5:	W end center	AZ E 52	N↑	2" x 2"x 4' wooden post.
No. 6:	NW corner	AZ 52	N↑	2" x 2"x 4' wooden post.

As erected on the ground, each monument is marked as described above by etched or scribed metal tags.

Dated this 21st day of June, 2004.

SIGNATURE OF LOCATOR:


William M. Sheriff

AMC 361852

WHEN RECORDED PLEASE RETURN TO:
W. M. Sheriff, P. O. Box 357, Wylie, TX 75098

ARIZONA
STATE OFFICE
PHOENIX, ARIZONA

2004 JUN 24 A 9:36

RECEIVED
BUREAU OF
LAND MANAGEMENT

CERTIFICATE OF LOCATION
LODE MINING CLAIM

TO ALL WHOM IT MAY CONCERN:

The Undersigned hereby certifies that he has caused to be located the AZ #53 Lode Mining Claim in the following quarter section(s):

<u>¼</u>	<u>Section</u>	<u>Township</u>	<u>Range</u>	<u>GSRM</u>
SW	29	29 N	3 E	

In COCONINO County, Arizona, on the 1st day of April, 2004. The name, mailing address, and phone number of the locator is:

William M Sheriff
P O Box 357
Wylie, TX 75098 972-333-2214

The Claim is approximately 1500 feet long and 600 feet wide, such that 10 feet is claimed in a West direction and 1490 feet in a East direction from the point of discovery (monument of location), at which the Notice of Location was posted, together with 300 feet on each side of the monument of location and center line of the Claim. The general course of the lode or vein is from the East direction to the West direction. From the SW corner Section 21, T29N, R3E, bear 3600' S and 5280' W to the NW Corner, Monument No. 6, of this claim. The number, location and markings on each monument are:

	<u>Location</u>	<u>Markings</u>		<u>Description</u>
No. 1:	NE corner	AZ 53	N↑	2" x 2"x 4' wooden post.
No. 2:	E end center	AZ 53	N↑	2" x 2"x 4' wooden post.
No. 3:	SE corner	AZ 53	N↑	2" x 2"x 4' wooden post.
No. 4:	SW corner	AZ 53	N↑	2" x 2"x 4' wooden post.
No. 5:	W end center	AZ 53	N↑	2" x 2"x 4' wooden post.
No. 6:	NW corner	AZ 53	N↑	2" x 2"x 4' wooden post.

As erected on the ground, each monument is marked as described above by etched or scribed metal tags.

Dated this 21st day of June, 2004.

SIGNATURE OF LOCATOR:


William M. Sheriff

AMC 361853

WHEN RECORDED PLEASE RETURN TO:
W. M. Sheriff, P. O. Box 357, Wylie, TX 75098

RECEIVED
BUREAU OF
LAND MANAGEMENT
2004 JUN 24 A 9:36
ARIZONA
STATE OFFICE
PHOENIX, ARIZONA

CERTIFICATE OF LOCATION
LODE MINING CLAIM

TO ALL WHOM IT MAY CONCERN:

The Undersigned hereby certifies that he has caused to be located the AZ #54 Lode Mining Claim in the following quarter section(s):

<u>¼</u>	<u>Section</u>	<u>Township</u>	<u>Range</u>	<u>GSRM</u>
SW	29	29 N	3 E	

In COCONINO County, Arizona, on the 1st day of April, 2004. The name, mailing address, and phone number of the locator is:

William M Sheriff
P O Box 357
Wylie, TX 75098 972-333-2214

The Claim is approximately 1500 feet long and 600 feet wide, such that 10 feet is claimed in a West direction and 1490 feet in a East direction from the point of discovery (monument of location), at which the Notice of Location was posted, together with 300 feet on each side of the monument of location and center line of the Claim. The general course of the lode or vein is from the East direction to the West direction. From the SW corner Section 21, T29N, R3E, bear 4200° S and 5280° W to the NW Corner, Monument No. 6, of this claim. The number, location and markings on each monument are:

	<u>Location</u>	<u>Markings</u>		<u>Description</u>
No. 1:	NE corner	AZ 54	N↑	2" x 2" x 4' wooden post.
No. 2:	E end center	AZ 54	N↑	2" x 2" x 4' wooden post.
No. 3:	SE corner	AZ 54	N↑	2" x 2" x 4' wooden post.
No. 4:	SW corner	AZ 54	N↑	2" x 2" x 4' wooden post.
No. 5:	W end center	AZ 54	N↑	2" x 2" x 4' wooden post.
No. 6:	NW corner	AZ 54	N↑	2" x 2" x 4' wooden post.

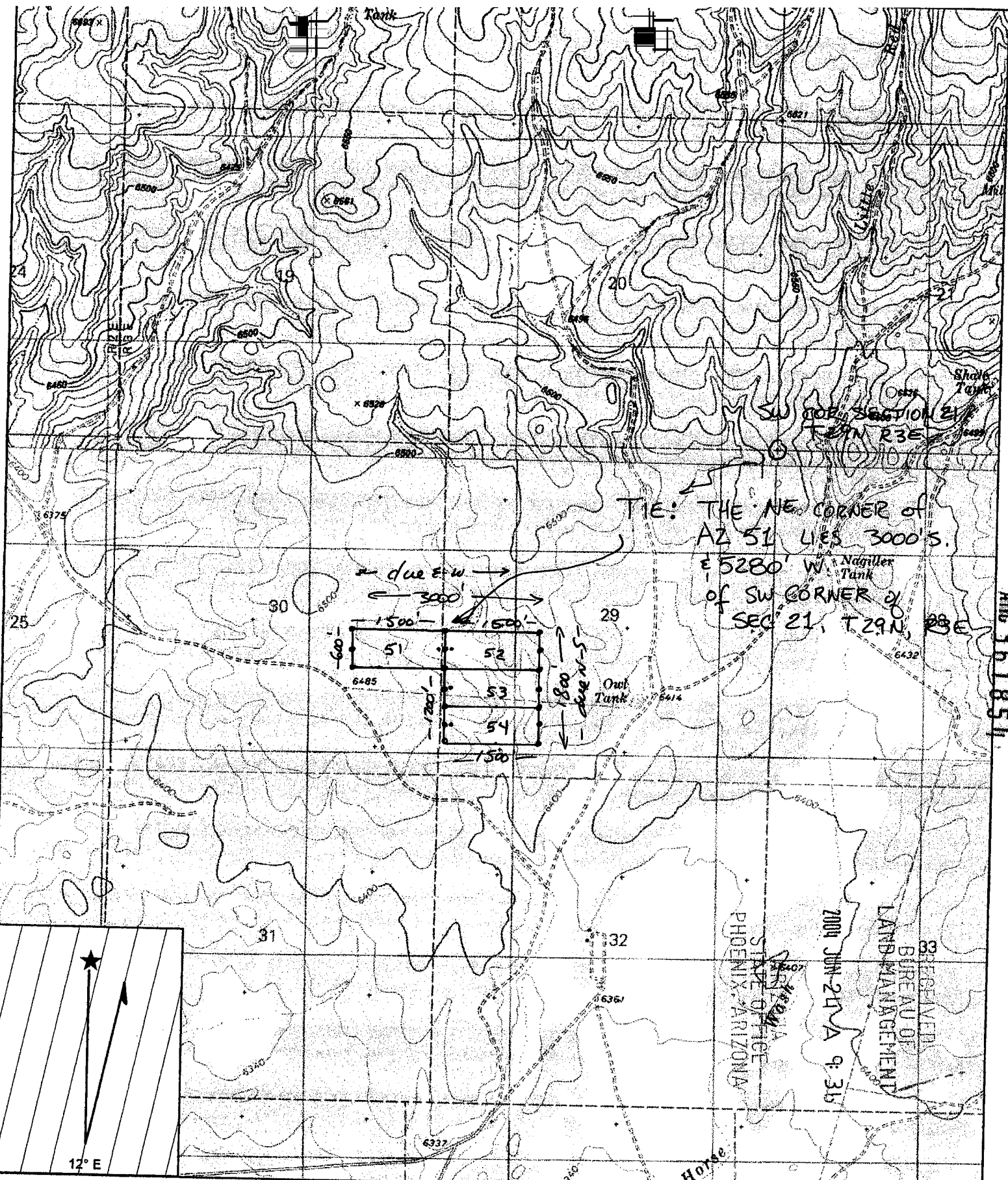
As erected on the ground, each monument is marked as described above by etched or scribed metal tags.

Dated this 21st day of June, 2004.

SIGNATURE OF LOCATOR:



William M. Sheriff

AMC 361854



TIE: THE NE CORNER OF
AZ 51 LIES 3000 S.
E 5280' W
of SW CORNER of
SEC 21, T29N, R3E

ANG 3618511



BUREAU OF
LAND MANAGEMENT
PHOENIX, ARIZONA
2004 JUN 24 A 9:35

Name: RED BUTTE
Date: 6/23/2004
Scale: 1 inch equals 2000 feet

All location monuments are
set 10' inside end lines.
All Monuments are
wooden 2"x2"x4' posts.

Location: 035° 52' 08.73" N 112° 05' 50.83" W
Caption: W.M. SHERIFF-AZ 51-54 lodes
SW Sec 29 SE Sec 30 T29N
R3E- Coconino County AZ

Input Parameters for Geographic Report with Land

System Id = CR

Admin State = AZ

Geo State =

Casetype begins with

Case Disp Txt = AUTHORIZED, CANCELLED, CLOSED, EXPIRED, No Match, PENDING, REJECTED, RELINQUISHED, VOID, WITHDRAWN

Mer Twp Rng = 14 0280N 0030E

Mtrs =

Commodity =

Pending Org =

Section = 004, 014

Total Rows Returned: 3

RUN TIME: 08:09 AM

UNITED STATES DEPARTMENT OF INTERIOR
BUREAU OF LAND MANAGEMENT
GEOGRAPHIC REPORT WITH LAND
Sorted by Serial Number

RUN DATE: 07/08/2004
Page 1 of 1

Serial Number: AZA 020319
Total Case Acres: 10,081.450

<u>Casetype</u>	<u>Case Disp</u>	14	0280N	0030E	<u>Sect</u>	<u>Sur Typ</u>	<u>Sur Num</u>	<u>Suff</u>	<u>Subdivision</u>	<u>Act Pend</u>
311111	CLOSED				004	ALIQ			S2N2,S2;	
						LOTS			1-4;	
					014	ALIQ			ALL;	

Input Parameters for Geographic Report with Land

System Id = CR

Admin State = AZ

Geo State =

Casetype begins with

Case Disp Txt = AUTHORIZED, CANCELLED, CLOSED, EXPIRED, No Match, PENDING, REJECTED, RELINQUISHED, VOID, WITHDRAWN

Mer Twp Rng = 14 0290N 0030E

Mtrs =

Commodity =

Pending Org =

Section = 021, 029, 030, 032, 033

Total Rows Returned: 6

RUN TIME: 08:08 AM

UNITED STATES DEPARTMENT OF INTERIOR
BUREAU OF LAND MANAGEMENT
GEOGRAPHIC REPORT WITH LAND
Sorted by Serial Number

RUN DATE: 07/08/2004
Page 1 of 1

Serial Number: AZA 020332
Total Case Acres: 10,234.240

<u>Casetype</u>	<u>Case Disp</u>	14	0290N	0030E	<u>Sect</u>	<u>Sur Typ</u>	<u>Sur Num</u>	<u>Suff</u>	<u>Subdivision</u>	<u>Act Pend</u>
311111	CLOSED				021	ALIQ			ALL;	
					029					
					030				E2W2,E2;	
						LOTS			1-4;	
					032	ALIQ			ALL;	
					033					